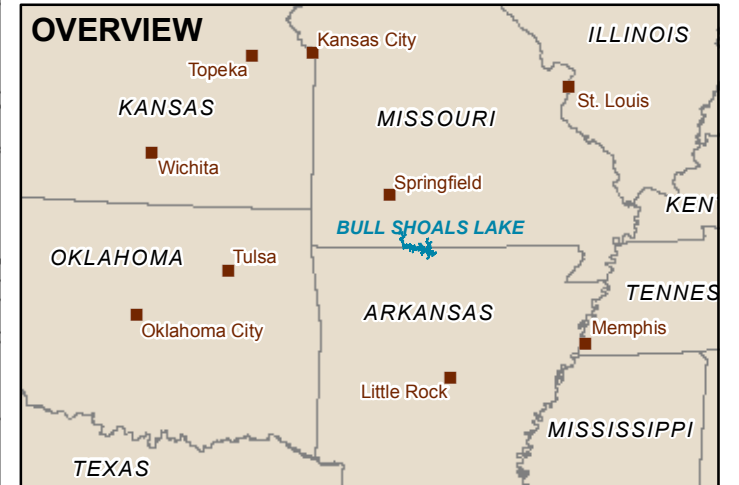


# MAP SHEET INDEX ALTERNATIVE ONE (NO ACTION)

MAP SHEET INDEX

## Legend

- Point Markers
- Roads
- Ferry
- State Highway
- US Highway
- Counties
- USDA Forest Service Lands
- Arkansas Natural Heritage Commission Lands
- Missouri Department of Conservation Lands
- Flowage Easement
- LAND CLASSIFICATIONS**
  - HIGH DENSITY RECREATION
  - LOW DENSITY RECREATION
  - ENVIRONMENTAL SENSITIVE AREA
  - WILDLIFE MANAGEMENT AREA
  - PROJECT OPERATIONS
  - RESTRICTED
  - OPEN RECREATION
  - NO ALLOCATION



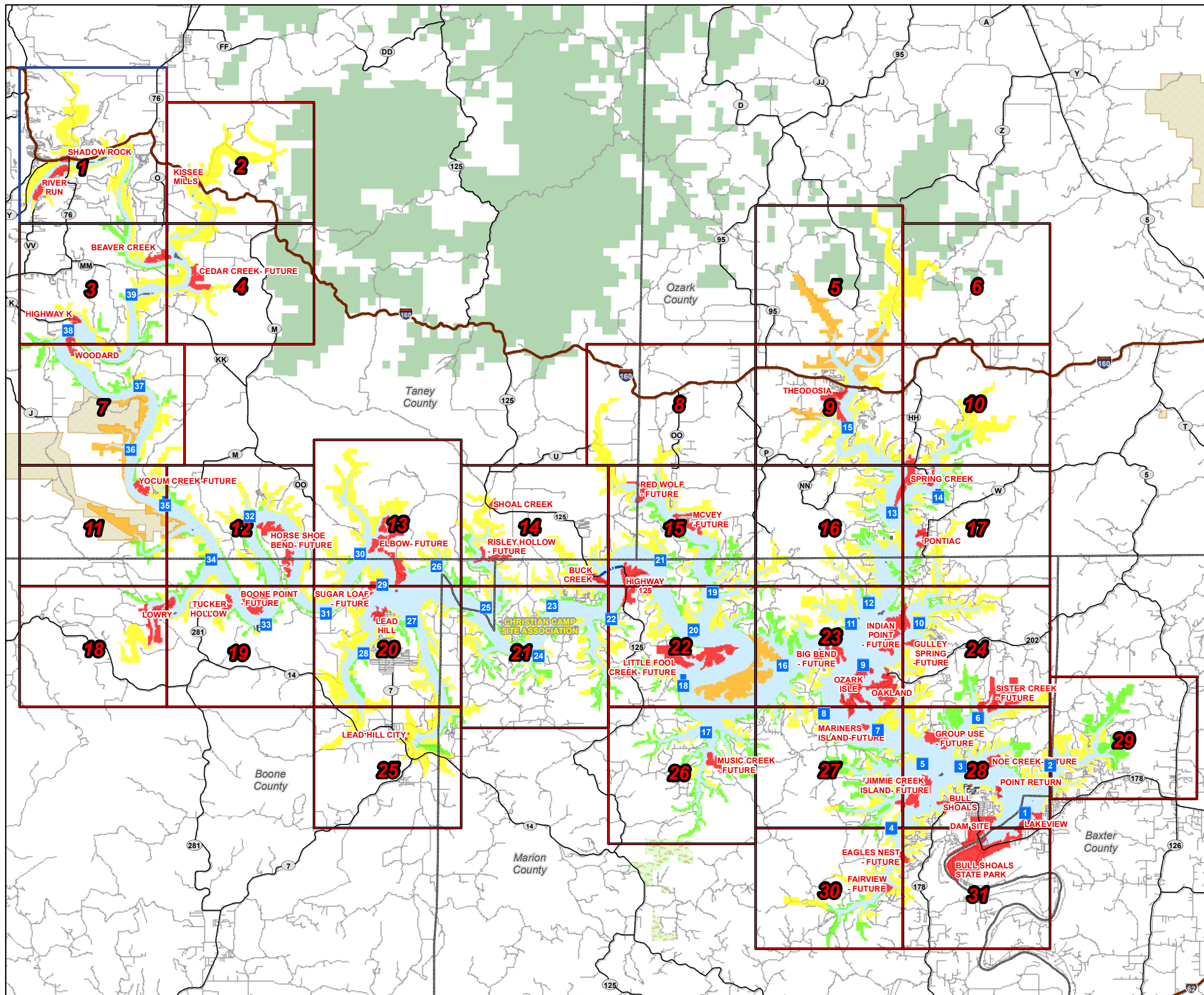
## UPDATED MASTER PLAN BULL SHOALS LAKE

Date: July, 2015

Miles

0 2.5 5

US ARMY CORPS  
OF ENGINEERS  
Little Rock District  
Bull Shoals Lake





See Map Sheet N/A

See Map Sheet N/A

See Map Sheet 2

See Map Sheet 3

# ALTERNATIVE ONE (NO ACTION)

## LAND CLASSIFICATION

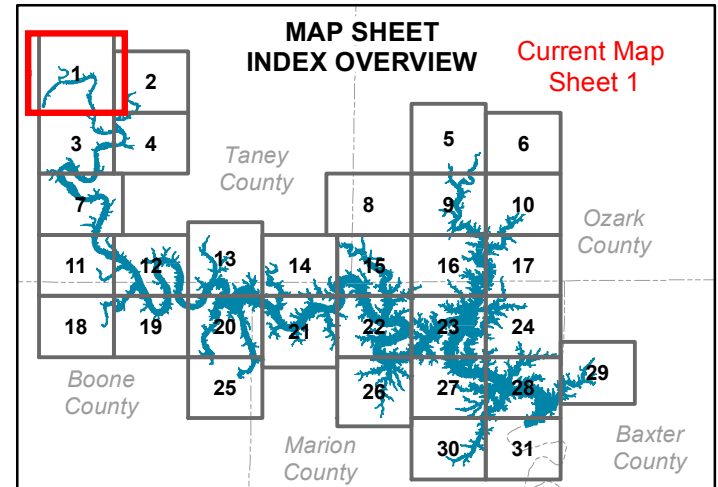
- HIGH DENSITY RECREATION
- LOW DENSITY RECREATION
- ENVIRONMENTAL SENSITIVE AREA
- WILDLIFE MANAGEMENT AREA
- PROJECT OPERATIONS
- RESTRICTED
- OPEN RECREATION
- NO ALLOCATION

## Legend

- Point Markers
- Roads
- Ferry
- State Highway
- US Highway
- Rivers/Streams
- Counties
- USDA Forest Service
- Arkansas Natural Heritage Commission Lands
- Missouri Department of Conservation Lands
- Flowage Easement
- USACE Boundary

## MAP SHEET INDEX OVERVIEW

Current Map  
Sheet 1




## UPDATED MASTER PLAN BULL SHOALS LAKE

Date: July, 2015

Imagery Date: 2013/2014

Miles



US ARMY CORPS  
OF ENGINEERS  
Little Rock District  
Bull Shoals Lake





See Map Sheet N/A

See Map Sheet 1

See Map Sheet N/A

See Map Sheet 4

# ALTERNATIVE ONE (NO ACTION)

## LAND CLASSIFICATION

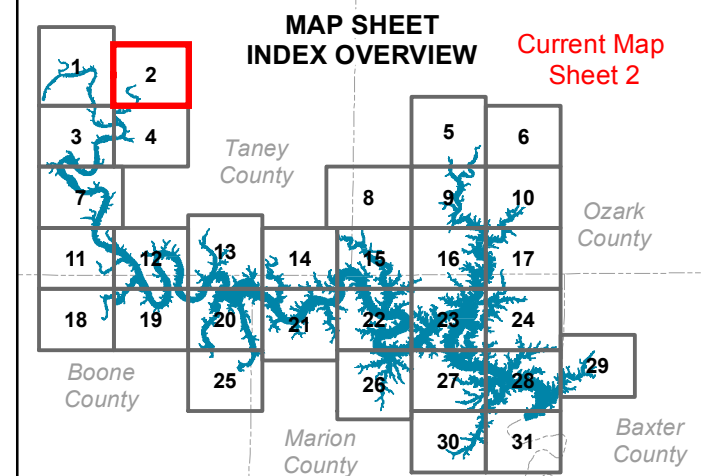
- HIGH DENSITY RECREATION
- LOW DENSITY RECREATION
- ENVIRONMENTAL SENSITIVE AREA
- WILDLIFE MANAGEMENT AREA
- PROJECT OPERATIONS
- RESTRICTED
- OPEN RECREATION
- NO ALLOCATION

## Legend

- Point Markers
- Roads
- Ferry
- State Highway
- US Highway
- Rivers/Streams
- Counties
- USDA Forest Service
- Arkansas Natural Heritage Commission Lands
- Missouri Department of Conservation Lands
- Flowage Easement
- USACE Boundary

## MAP SHEET INDEX OVERVIEW

Current Map  
Sheet 2




## UPDATED MASTER PLAN BULL SHOALS LAKE

Date: July, 2015

Imagery Date: 2013/2014

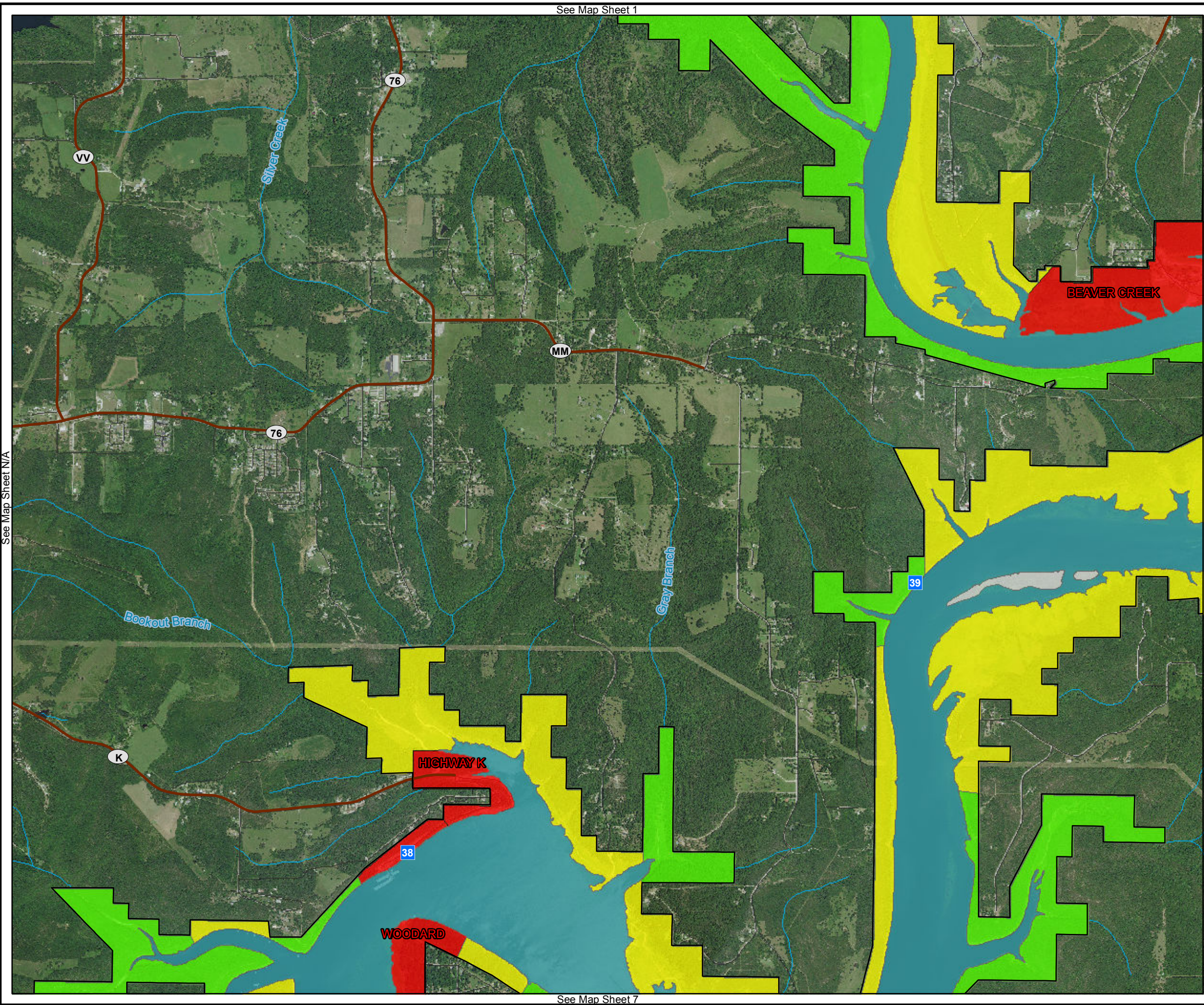
Miles



US ARMY CORPS  
OF ENGINEERS  
Little Rock District  
Bull Shoals Lake







## ALTERNATIVE ONE (NO ACTION)

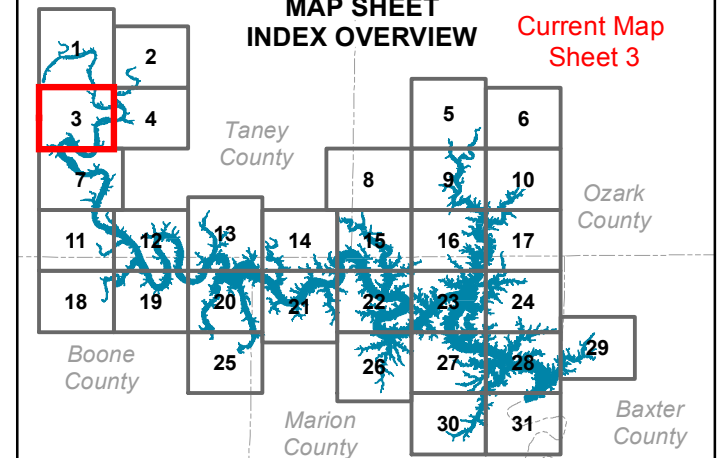
### LAND CLASSIFICATION

- HIGH DENSITY RECREATION
- LOW DENSITY RECREATION
- ENVIRONMENTAL SENSITIVE AREA
- WILDLIFE MANAGEMENT AREA
- PROJECT OPERATIONS
- RESTRICTED
- OPEN RECREATION
- NO ALLOCATION

### Legend

- Point Markers
- Roads
- Ferry
- State Highway
- US Highway
- Rivers/Streams
- Counties
- USDA Forest Service
- Arkansas Natural Heritage Commission Lands
- Missouri Department of Conservation Lands
- Flowage Easement
- USACE Boundary

### MAP SHEET INDEX OVERVIEW




## UPDATED MASTER PLAN BULL SHOALS LAKE

Date: July, 2015

Imagery Date: 2013/2014

Miles





See Map Sheet 2

See Map Sheet 3

See Map Sheet N/A

See Map Sheet N/A

# ALTERNATIVE ONE (NO ACTION)

## LAND CLASSIFICATION

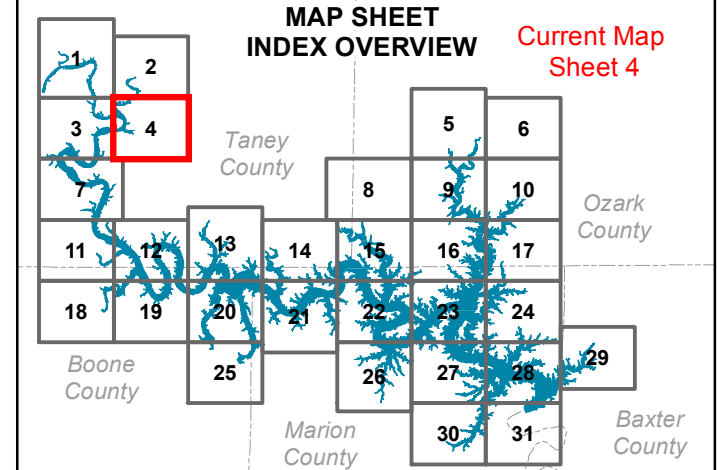
- HIGH DENSITY RECREATION
- LOW DENSITY RECREATION
- ENVIRONMENTAL SENSITIVE AREA
- WILDLIFE MANAGEMENT AREA
- PROJECT OPERATIONS
- RESTRICTED
- OPEN RECREATION
- NO ALLOCATION

## Legend

- Point Markers
- Roads
- Ferry
- State Highway
- US Highway
- Rivers/Streams
- Counties
- USDA Forest Service
- Arkansas Natural Heritage Commission Lands
- Missouri Department of Conservation Lands
- Flowage Easement
- USACE Boundary

## MAP SHEET INDEX OVERVIEW

Current Map  
Sheet 4




## UPDATED MASTER PLAN BULL SHOALS LAKE

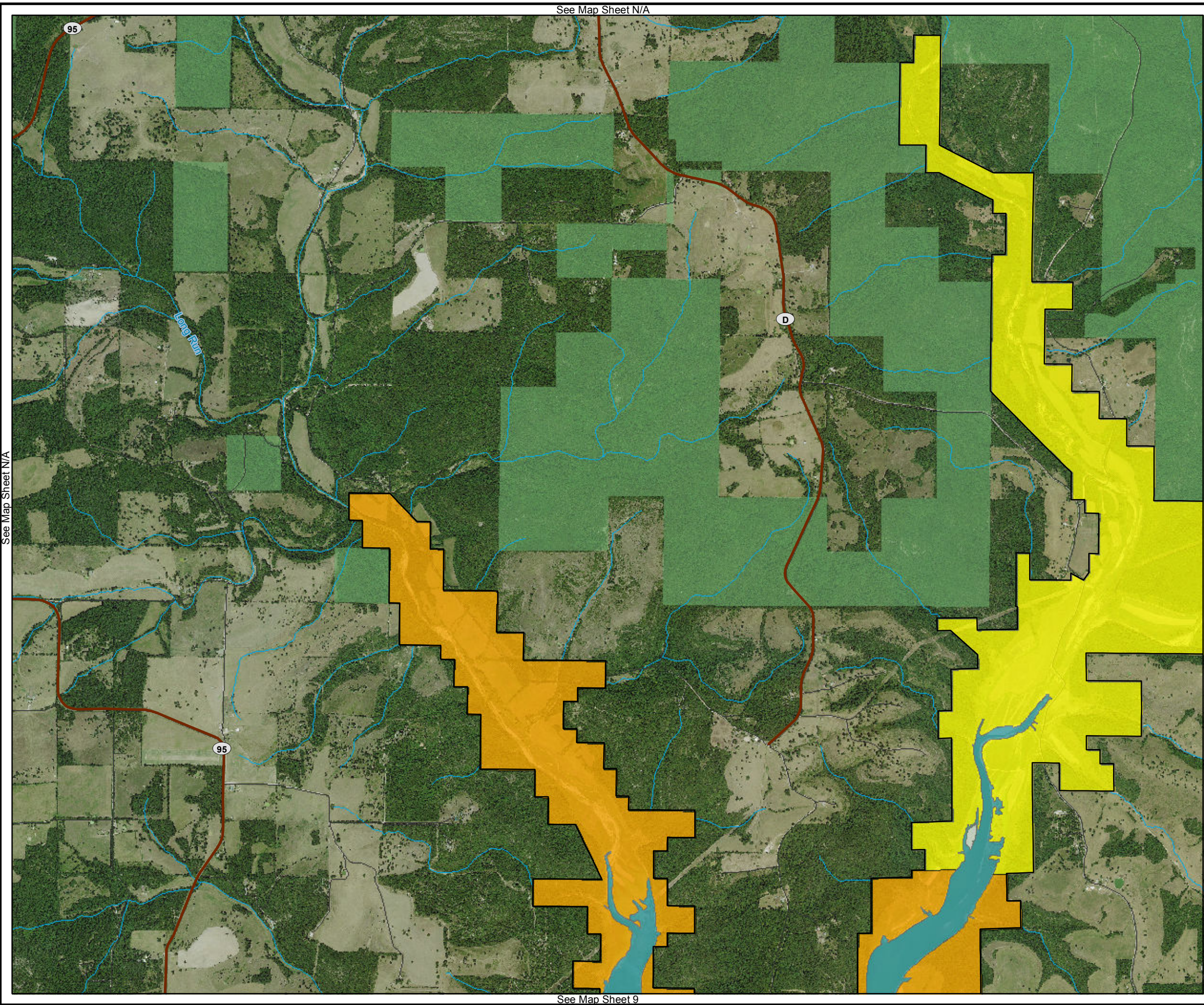
Date: July, 2015

Imagery Date: 2013/2014

Miles







## ALTERNATIVE ONE (NO ACTION)

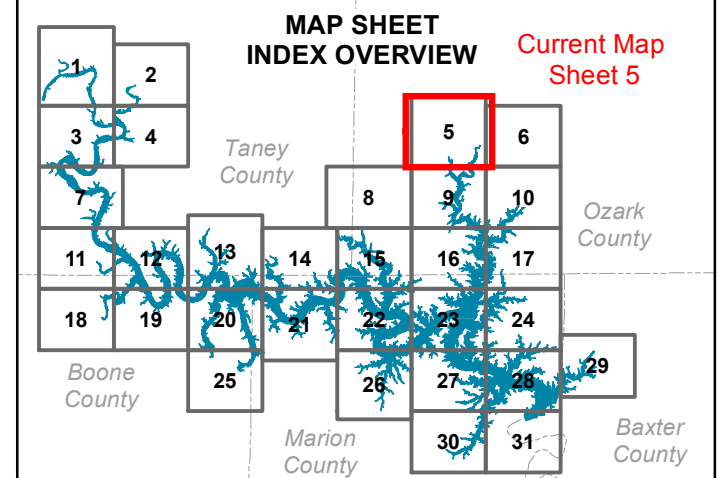
### LAND CLASSIFICATION

- HIGH DENSITY RECREATION
- LOW DENSITY RECREATION
- ENVIRONMENTAL SENSITIVE AREA
- WILDLIFE MANAGEMENT AREA
- PROJECT OPERATIONS
- RESTRICTED
- OPEN RECREATION
- NO ALLOCATION

### Legend

- Point Markers
- Roads
- Ferry
- State Highway
- US Highway
- Rivers/Streams
- Counties
- USDA Forest Service
- Arkansas Natural Heritage Commission Lands
- Missouri Department of Conservation Lands
- Flowage Easement
- USACE Boundary

### MAP SHEET INDEX OVERVIEW




## UPDATED MASTER PLAN BULL SHOALS LAKE

Date: July, 2015

Imagery Date: 2013/2014

Miles





See Map Sheet N/A

See Map Sheet 5

See Map Sheet N/A

See Map Sheet 10

# ALTERNATIVE ONE (NO ACTION)

## LAND CLASSIFICATION

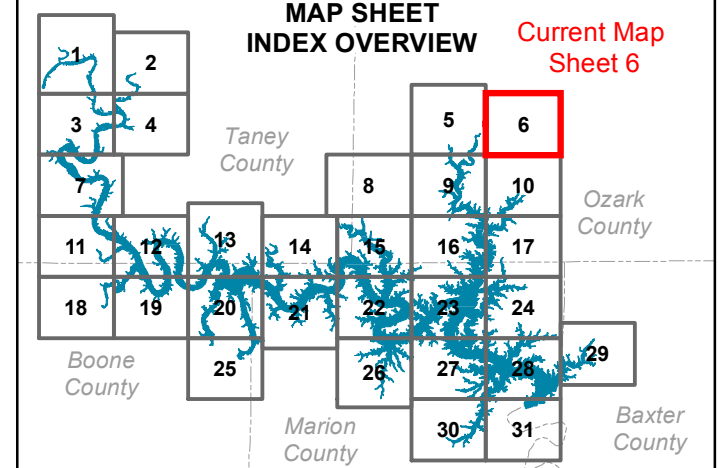
- HIGH DENSITY RECREATION
- LOW DENSITY RECREATION
- ENVIRONMENTAL SENSITIVE AREA
- WILDLIFE MANAGEMENT AREA
- PROJECT OPERATIONS
- RESTRICTED
- OPEN RECREATION
- NO ALLOCATION

## Legend

- Point Markers
- Roads
- Ferry
- State Highway
- US Highway
- Rivers/Streams
- Counties
- USDA Forest Service
- Arkansas Natural Heritage Commission Lands
- Missouri Department of Conservation Lands
- Flowage Easement
- USACE Boundary

## MAP SHEET INDEX OVERVIEW

Current Map  
Sheet 6




## UPDATED MASTER PLAN BULL SHOALS LAKE

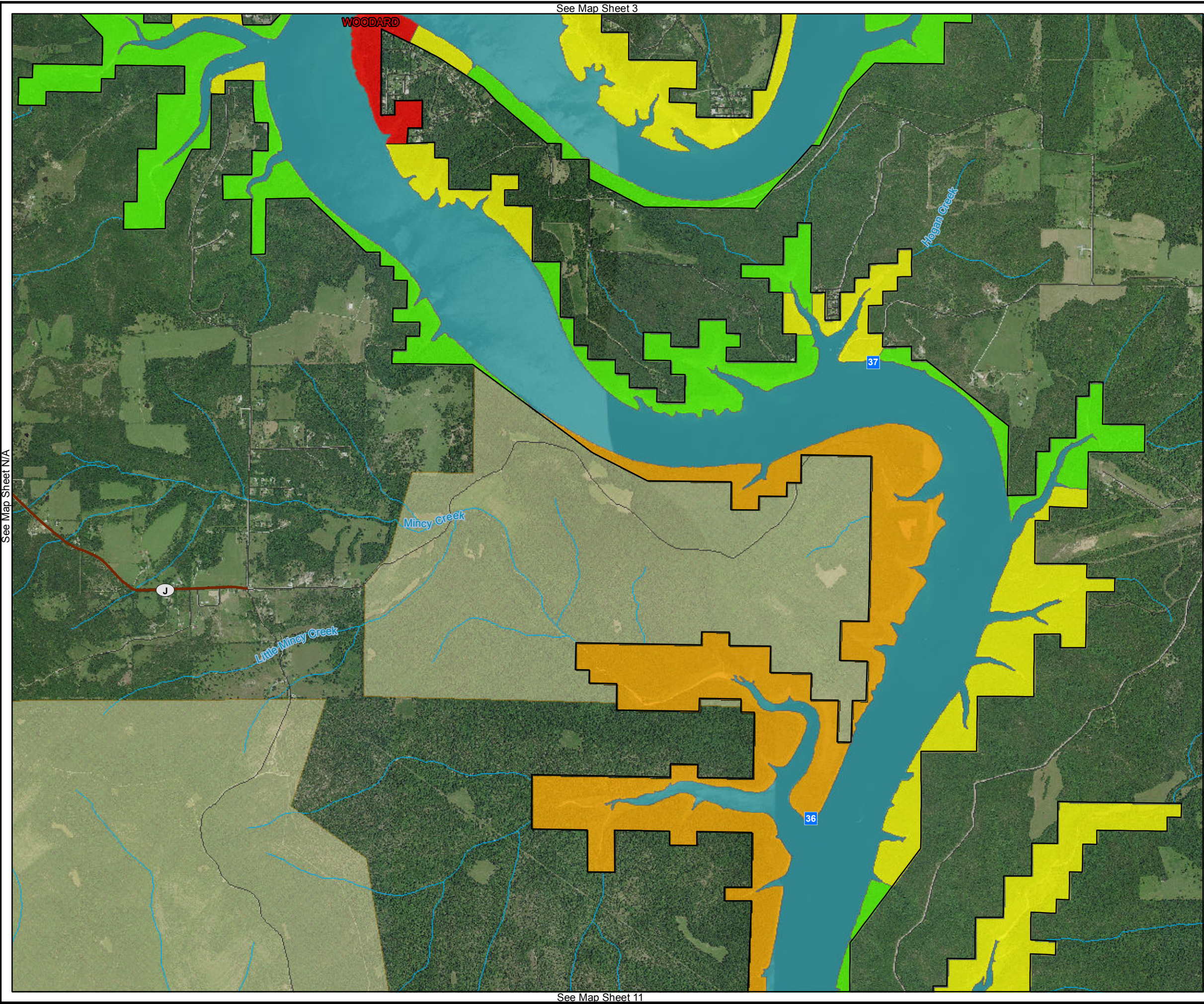
Date: July, 2015

Imagery Date: 2013/2014

Miles







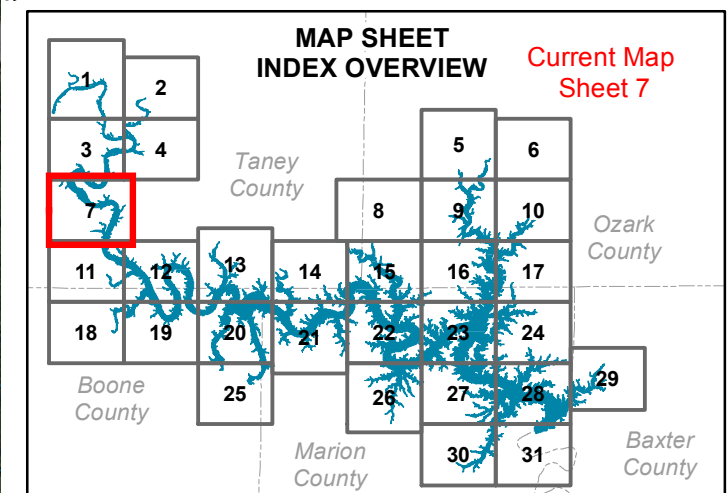
# ALTERNATIVE ONE (NO ACTION)

**LAND CLASSIFICATION**

- HIGH DENSITY RECREATION
- LOW DENSITY RECREATION
- ENVIRONMENTAL SENSITIVE AREA
- WILDLIFE MANAGEMENT AREA
- PROJECT OPERATIONS
- RESTRICTED
- OPEN RECREATION
- NO ALLOCATION

**Legend**

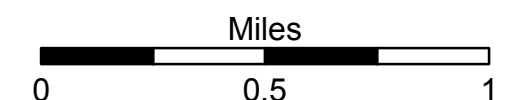
- Point Markers
- Roads
- Ferry
- State Highway
- US Highway
- Rivers/Streams
- Counties
- USDA Forest Service
- Arkansas Natural Heritage Commission Lands
- Missouri Department of Conservation Lands
- Flowage Easement
- USACE Boundary



## UPDATED MASTER PLAN BULL SHOALS LAKE

Date: July, 2015

Imagery Date: 2013/2014





See Map Sheet N/A

See Map Sheet N/A

# ALTERNATIVE ONE (NO ACTION)

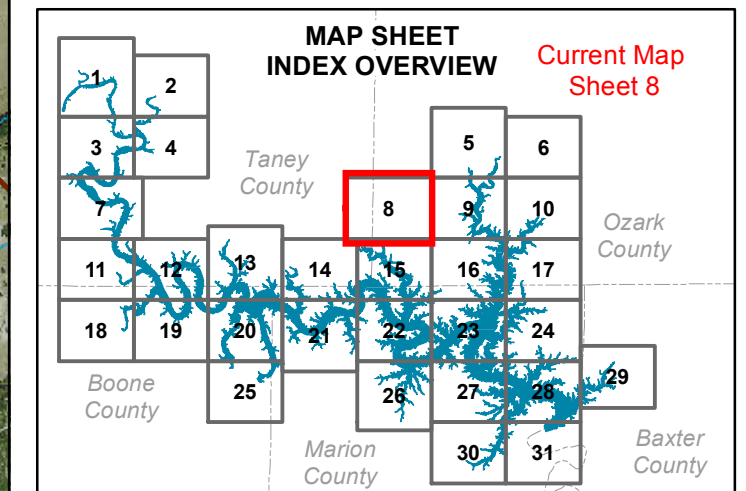
## LAND CLASSIFICATION

- HIGH DENSITY RECREATION
- LOW DENSITY RECREATION
- ENVIRONMENTAL SENSITIVE AREA
- WILDLIFE MANAGEMENT AREA
- PROJECT OPERATIONS
- RESTRICTED
- OPEN RECREATION
- NO ALLOCATION

## Legend

- Point Markers
- Roads
- Ferry
- State Highway
- US Highway
- Rivers/Streams
- Counties
- USDA Forest Service
- Arkansas Natural Heritage Commission Lands
- Missouri Department of Conservation Lands
- Flowage Easement
- USACE Boundary

See Map Sheet 9




## UPDATED MASTER PLAN BULL SHOALS LAKE

Date: July, 2015

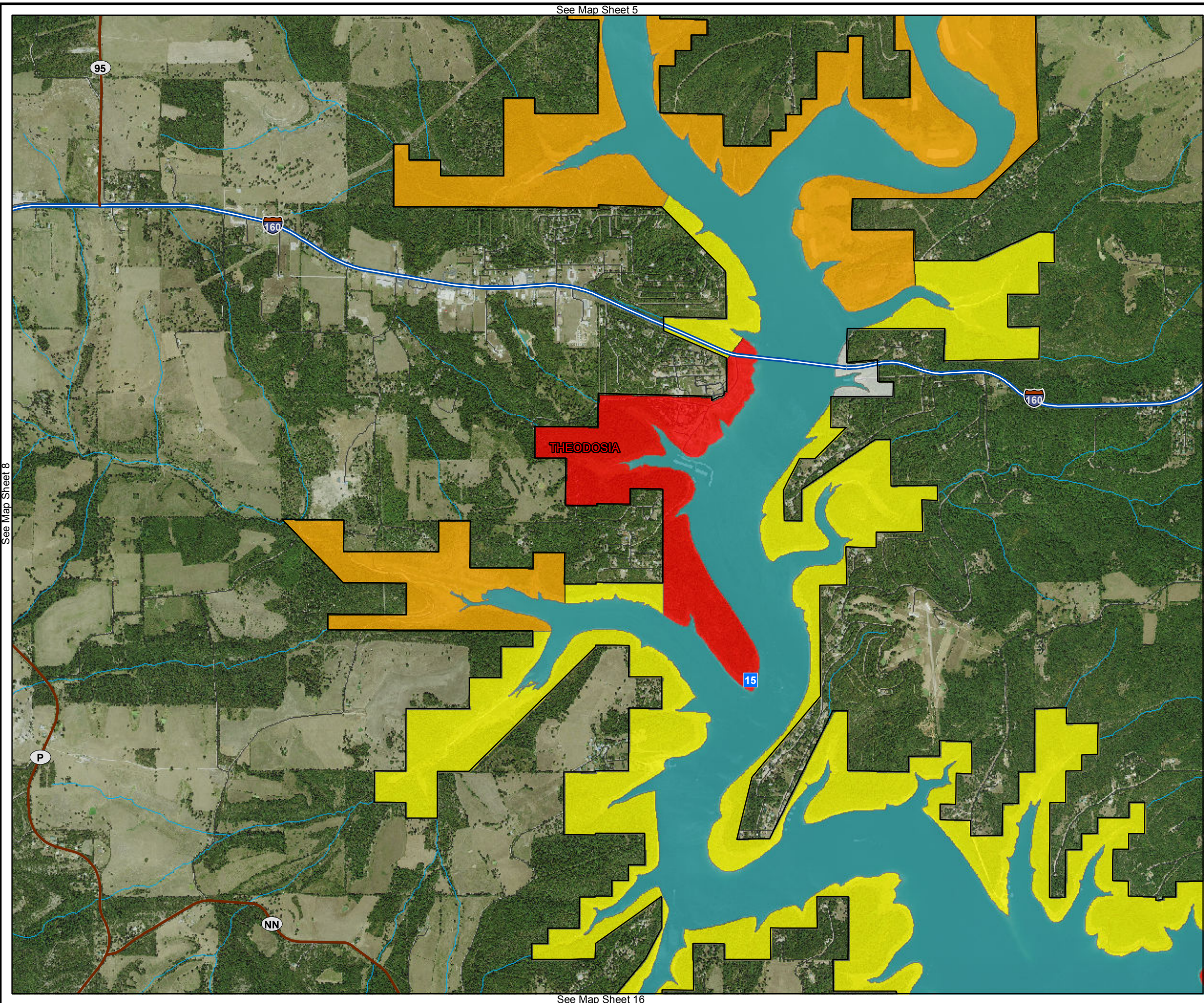
Imagery Date: 2013/2014

Miles



See Map Sheet 15





# ALTERNATIVE ONE (NO ACTION)

## LAND CLASSIFICATION

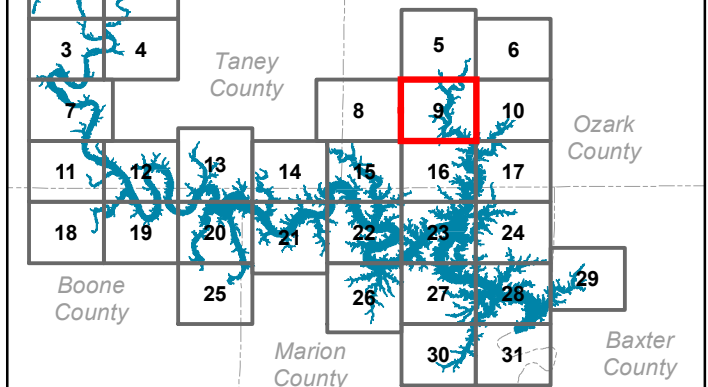
- HIGH DENSITY RECREATION
- LOW DENSITY RECREATION
- ENVIRONMENTAL SENSITIVE AREA
- WILDLIFE MANAGEMENT AREA
- PROJECT OPERATIONS
- RESTRICTED
- OPEN RECREATION
- NO ALLOCATION

## Legend

- Point Markers
- Roads
- Ferry
- State Highway
- US Highway
- Rivers/Streams
- Counties
- USDA Forest Service
- Arkansas Natural Heritage Commission Lands
- Missouri Department of Conservation Lands
- Flowage Easement
- USACE Boundary

## MAP SHEET INDEX OVERVIEW

Current Map  
Sheet 9




## UPDATED MASTER PLAN BULL SHOALS LAKE

Date: July, 2015

Imagery Date: 2013/2014

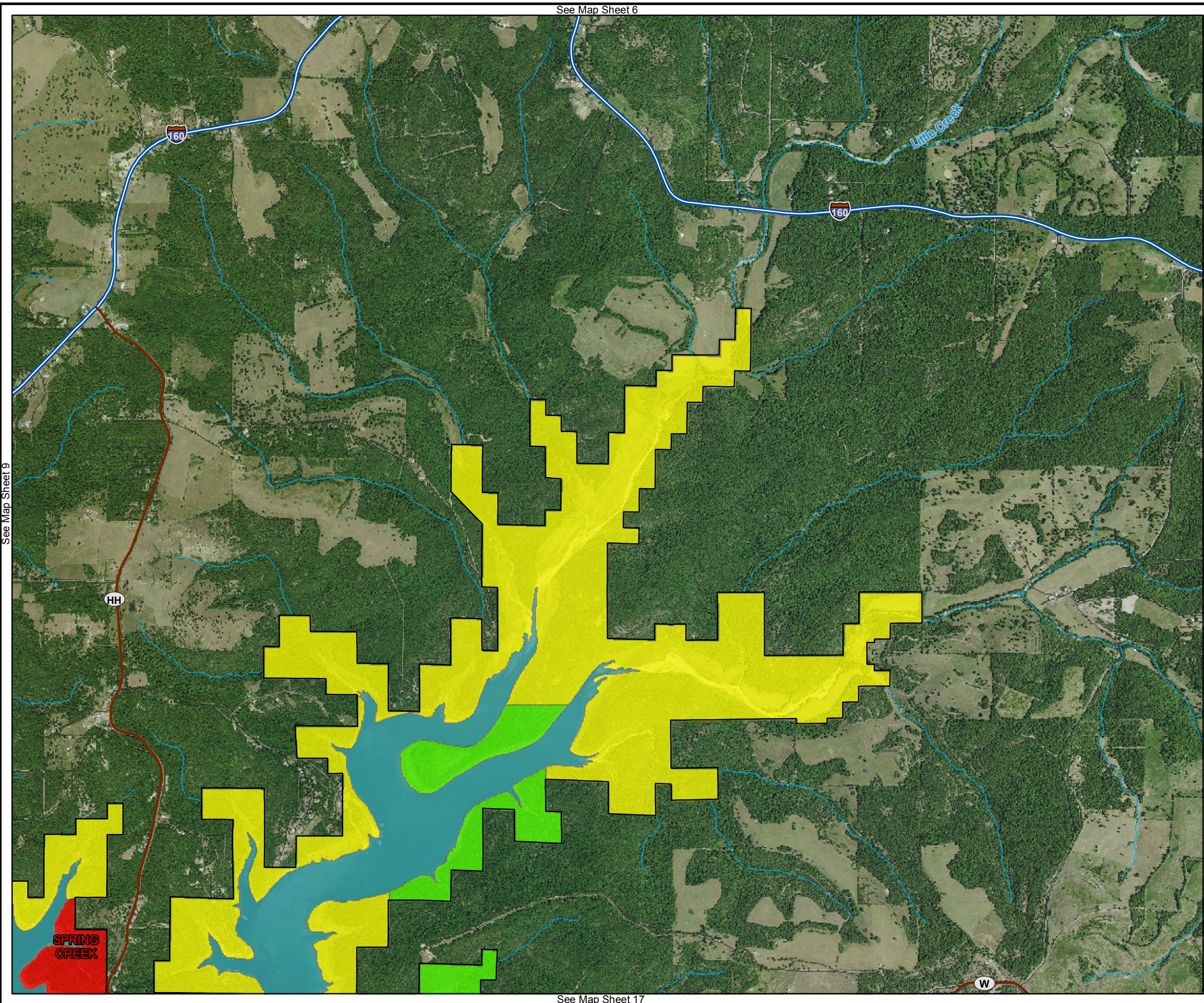
Miles



US ARMY CORPS  
OF ENGINEERS  
Little Rock District  
Bull Shoals Lake







# ALTERNATIVE ONE (NO ACTION)

**LAND CLASSIFICATION**

HIGH DENSITY RECREATION

LOW DENSITY RECREATION

ENVIRONMENTAL SENSITIVE AREA

WILDLIFE MANAGEMENT AREA

PROJECT OPERATIONS

RESTRICTED

OPEN RECREATION

NO ALLOCATION

**Legend**

Point Markers

Roads

Ferry

State Highway

US Highway

Rivers/Streams

Counties

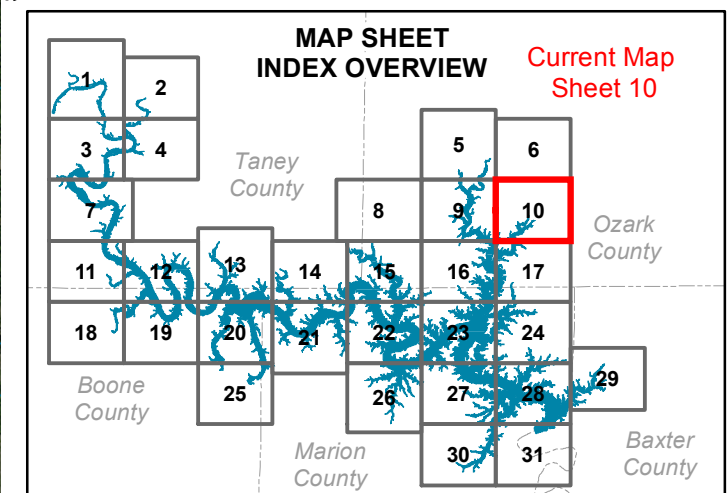
USDA Forest Service

Arkansas Natural Heritage Commission Lands

Missouri Department of Conservation Lands

Flowage Easement


USACE Boundary



## UPDATED MASTER PLAN BULL SHOALS LAKE

Date: July, 2015

Imagery Date: 2013/2014



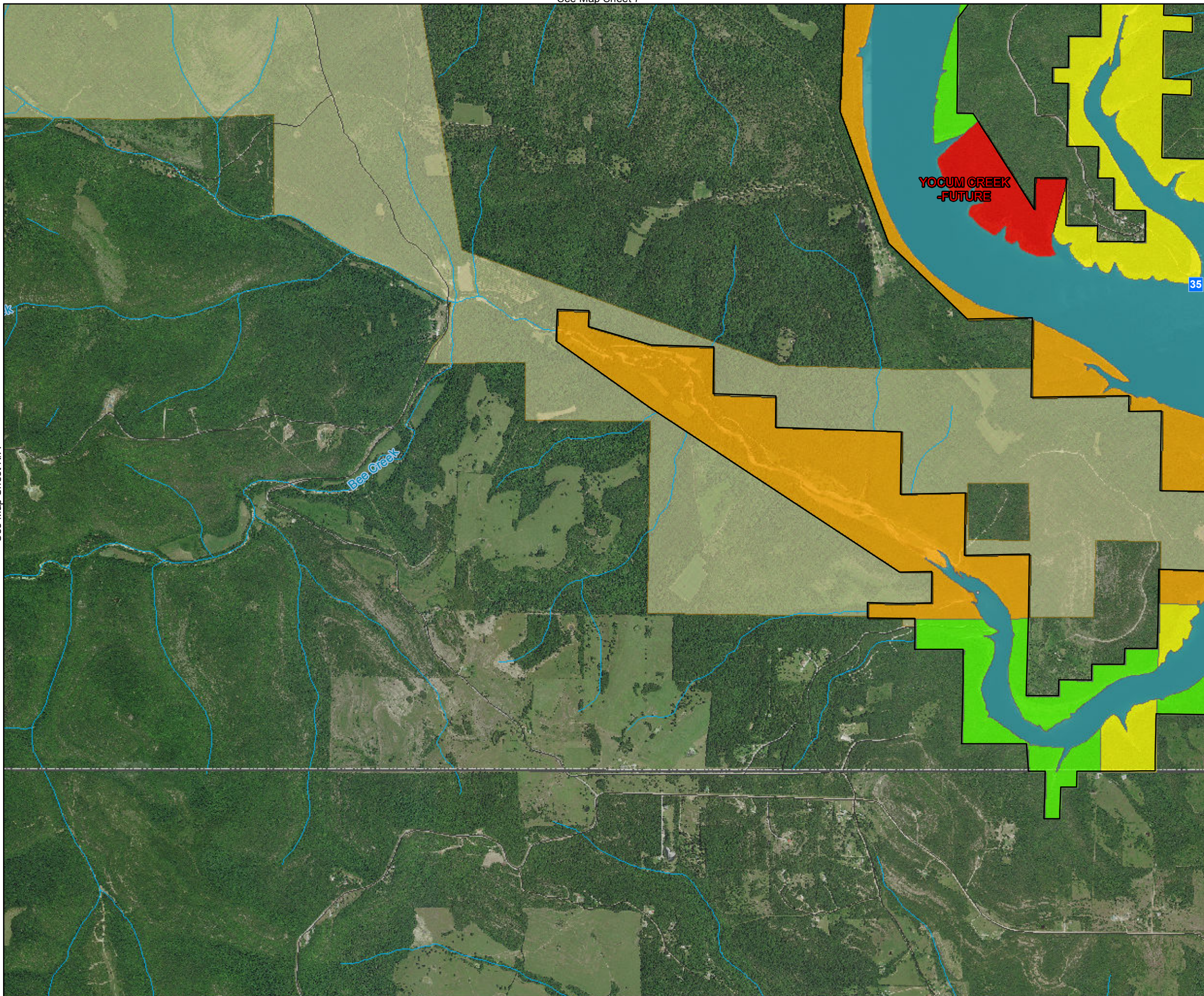
US ARMY CORPS  
OF ENGINEERS  
Little Rock District  
Bull Shoals Lake





See Map Sheet N/A

See Map Sheet 7



## ALTERNATIVE ONE (NO ACTION)

### LAND CLASSIFICATION

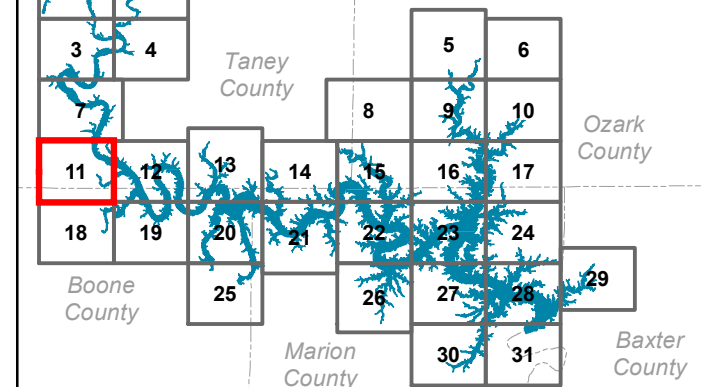
- HIGH DENSITY RECREATION
- LOW DENSITY RECREATION
- ENVIRONMENTAL SENSITIVE AREA
- WILDLIFE MANAGEMENT AREA
- PROJECT OPERATIONS
- RESTRICTED
- OPEN RECREATION
- NO ALLOCATION

### Legend

- Point Markers
- Roads
- Ferry
- State Highway
- US Highway
- Rivers/Streams
- Counties
- USDA Forest Service
- Arkansas Natural Heritage Commission Lands
- Missouri Department of Conservation Lands
- Flowage Easement
- USACE Boundary

### MAP SHEET INDEX OVERVIEW

Current Map  
Sheet 11




## UPDATED MASTER PLAN BULL SHOALS LAKE

Date: July, 2015

Imagery Date: 2013/2014

Miles



US ARMY CORPS  
OF ENGINEERS  
Little Rock District  
Bull Shoals Lake



See Map Sheet 18



See Map Sheet N/A

See Map Sheet 11

See Map Sheet 13

See Map Sheet 19

# ALTERNATIVE ONE (NO ACTION)

## LAND CLASSIFICATION

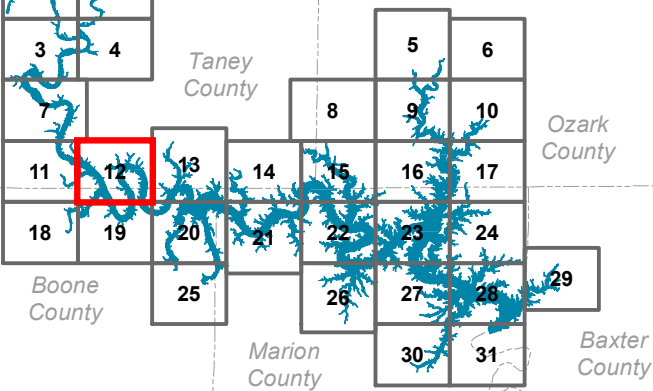
- HIGH DENSITY RECREATION
- LOW DENSITY RECREATION
- ENVIRONMENTAL SENSITIVE AREA
- WILDLIFE MANAGEMENT AREA
- PROJECT OPERATIONS
- RESTRICTED
- OPEN RECREATION
- NO ALLOCATION

## Legend

- Point Markers
- Roads
- Ferry
- State Highway
- US Highway
- Rivers/Streams
- Counties
- USDA Forest Service
- Arkansas Natural Heritage Commission Lands
- Missouri Department of Conservation Lands
- Flowage Easement
- USACE Boundary

## MAP SHEET INDEX OVERVIEW

Current Map  
Sheet 12




## UPDATED MASTER PLAN BULL SHOALS LAKE

Date: July, 2015

Imagery Date: 2013/2014

Miles





# ALTERNATIVE ONE (NO ACTION)

## LAND CLASSIFICATION

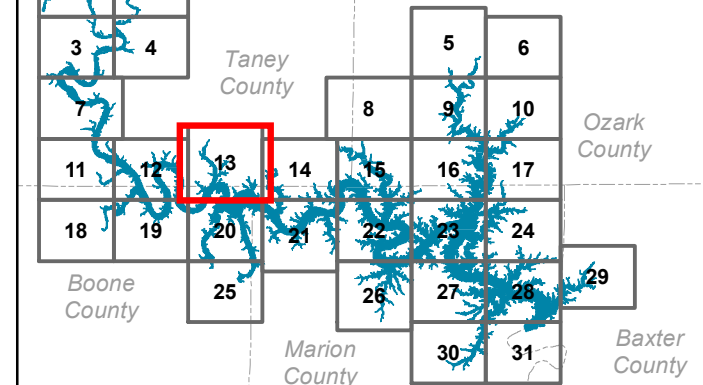
- HIGH DENSITY RECREATION
- LOW DENSITY RECREATION
- ENVIRONMENTAL SENSITIVE AREA
- WILDLIFE MANAGEMENT AREA
- PROJECT OPERATIONS
- RESTRICTED
- OPEN RECREATION
- NO ALLOCATION

## Legend

- Point Markers
- Roads
- Ferry
- State Highway
- US Highway
- Rivers/Streams
- Counties
- USDA Forest Service
- Arkansas Natural Heritage Commission Lands
- Missouri Department of Conservation Lands
- Flowage Easement
- USACE Boundary

## MAP SHEET INDEX OVERVIEW

Current Map  
Sheet 13




## UPDATED MASTER PLAN BULL SHOALS LAKE

Date: July, 2015

Imagery Date: 2013/2014

Miles





# ALTERNATIVE ONE (NO ACTION)

**LAND CLASSIFICATION**

HIGH DENSITY RECREATION

LOW DENSITY RECREATION

ENVIRONMENTAL SENSITIVE AREA

WILDLIFE MANAGEMENT AREA

PROJECT OPERATIONS

RESTRICTED

OPEN RECREATION

NO ALLOCATION

**Legend**

Point Markers

Roads

Ferry

State Highway

US Highway

Rivers/Streams

Counties

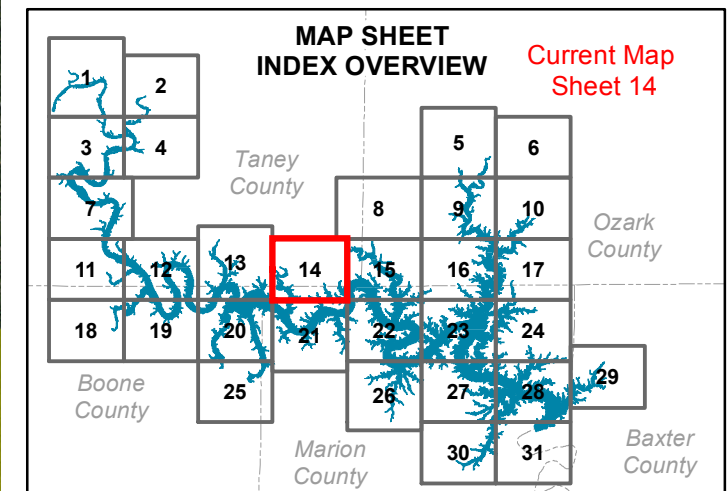
USDA Forest Service

Arkansas Natural Heritage Commission Lands

Missouri Department of Conservation Lands

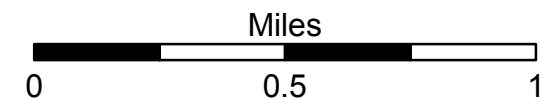
Flowage Easement

USACE Boundary



## UPDATED MASTER PLAN BULL SHOALS LAKE

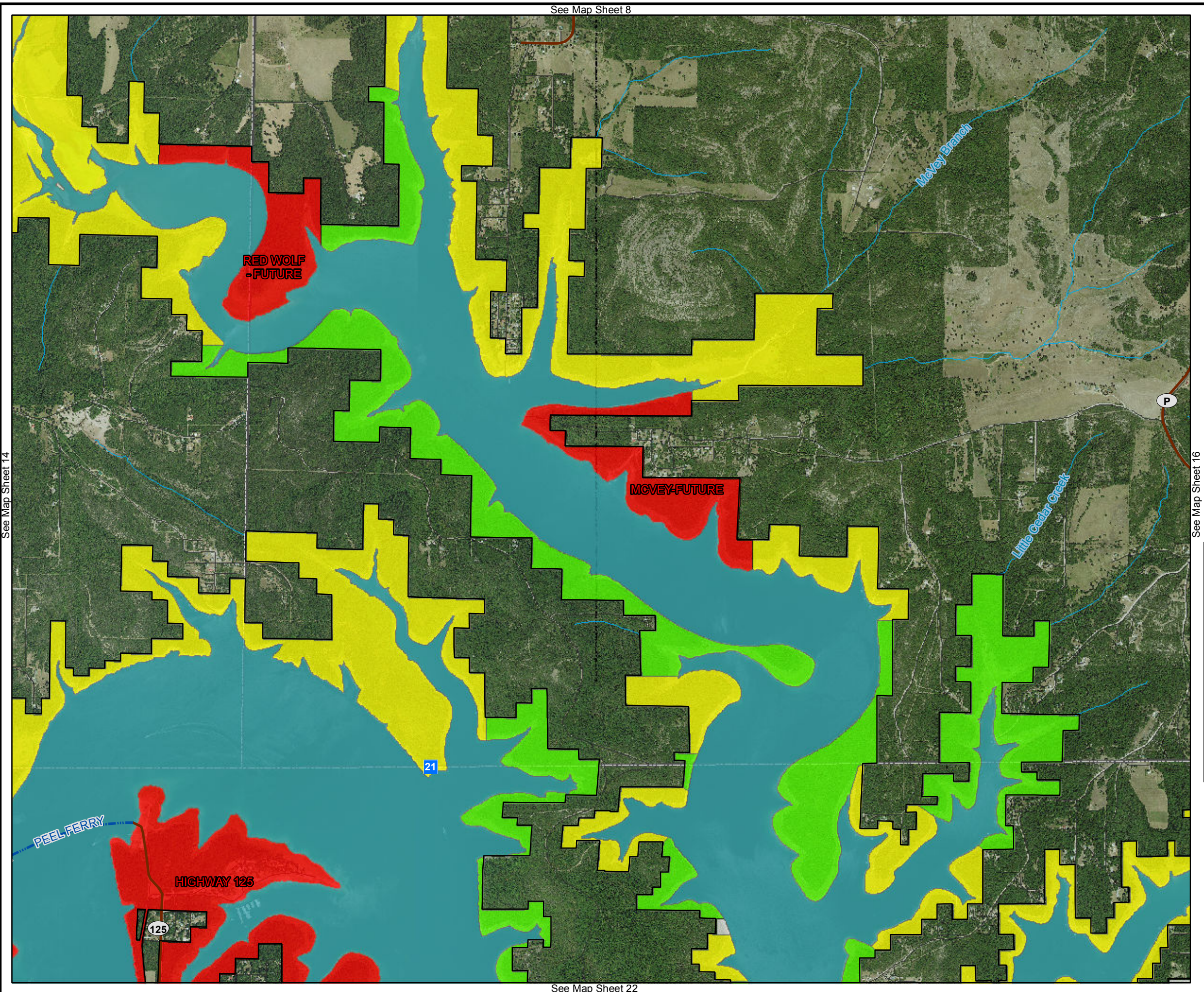
Date: July, 2015  
Imagery Date: 2013/2014



US ARMY CORPS  
OF ENGINEERS  
Little Rock District  
Bull Shoals Lake







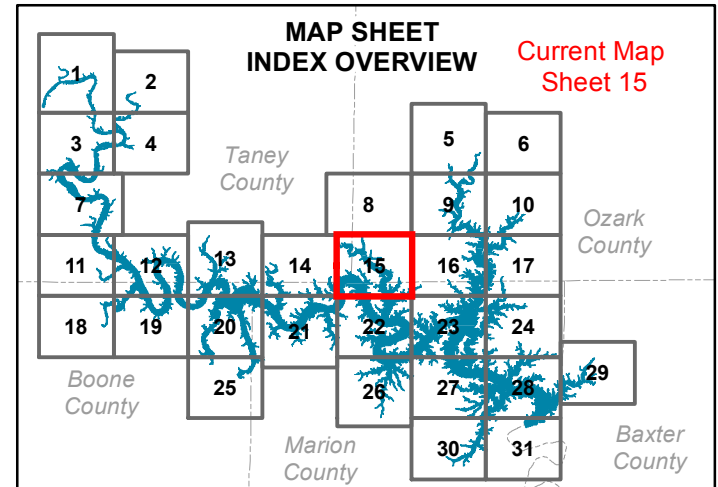
# ALTERNATIVE ONE (NO ACTION)

**LAND CLASSIFICATION**

- HIGH DENSITY RECREATION
- LOW DENSITY RECREATION
- ENVIRONMENTAL SENSITIVE AREA
- WILDLIFE MANAGEMENT AREA
- PROJECT OPERATIONS
- RESTRICTED
- OPEN RECREATION
- NO ALLOCATION

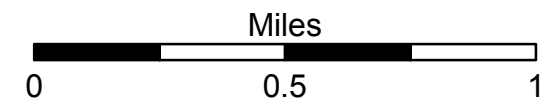
**Legend**

- Point Markers
- Roads
- Ferry
- State Highway
- US Highway
- Rivers/Streams
- Counties
- USDA Forest Service
- Arkansas Natural Heritage Commission Lands
- Missouri Department of Conservation Lands
- Flowage Easement
- USACE Boundary



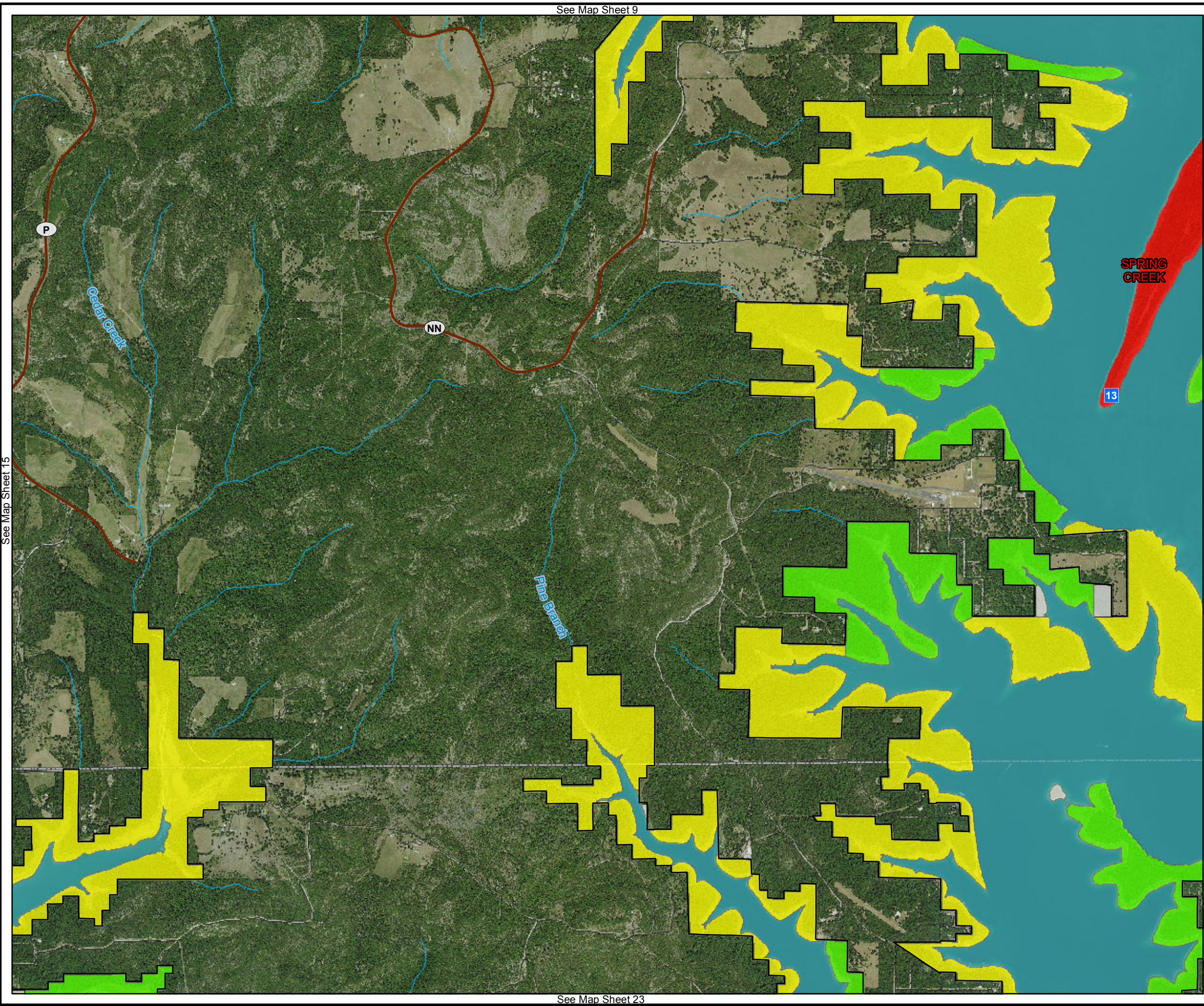
## UPDATED MASTER PLAN BULL SHOALS LAKE

Date: July, 2015  
Imagery Date: 2013/2014



**US ARMY CORPS OF ENGINEERS**  
Little Rock District  
Bull Shoals Lake





## ALTERNATIVE ONE (NO ACTION)

### LAND CLASSIFICATION

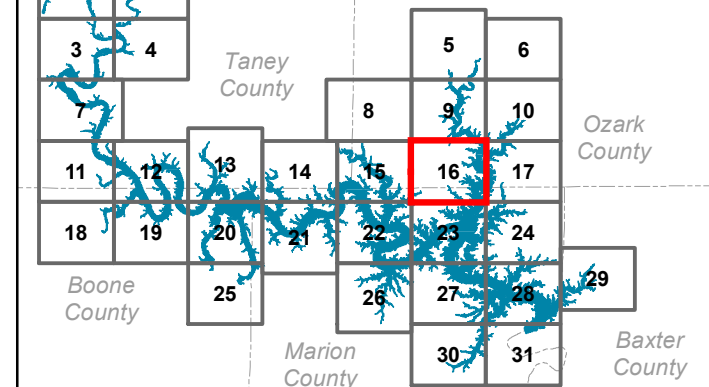
- HIGH DENSITY RECREATION
- LOW DENSITY RECREATION
- ENVIRONMENTAL SENSITIVE AREA
- WILDLIFE MANAGEMENT AREA
- PROJECT OPERATIONS
- RESTRICTED
- OPEN RECREATION
- NO ALLOCATION

### Legend

- Point Markers
- Roads
- Ferry
- State Highway
- US Highway
- Rivers/Streams
- Counties
- USDA Forest Service
- Arkansas Natural Heritage Commission Lands
- Missouri Department of Conservation Lands
- Flowage Easement
- USACE Boundary

### MAP SHEET INDEX OVERVIEW

Current Map  
Sheet 16




## UPDATED MASTER PLAN BULL SHOALS LAKE

Date: July, 2015

Imagery Date: 2013/2014

Miles





See Map Sheet 10

See Map Sheet 16

See Map Sheet N/A

See Map Sheet 24

# ALTERNATIVE ONE (NO ACTION)

## LAND CLASSIFICATION

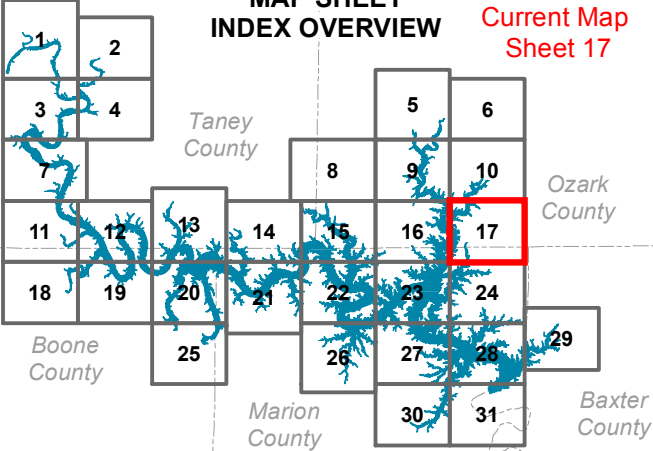
- HIGH DENSITY RECREATION
- LOW DENSITY RECREATION
- ENVIRONMENTAL SENSITIVE AREA
- WILDLIFE MANAGEMENT AREA
- PROJECT OPERATIONS
- RESTRICTED
- OPEN RECREATION
- NO ALLOCATION

## Legend

- Point Markers
- Roads
- Ferry
- State Highway
- US Highway
- Rivers/Streams
- Counties
- USDA Forest Service
- Arkansas Natural Heritage Commission Lands
- Missouri Department of Conservation Lands
- Flowage Easement
- USACE Boundary

## MAP SHEET INDEX OVERVIEW

Current Map  
Sheet 17




## UPDATED MASTER PLAN BULL SHOALS LAKE

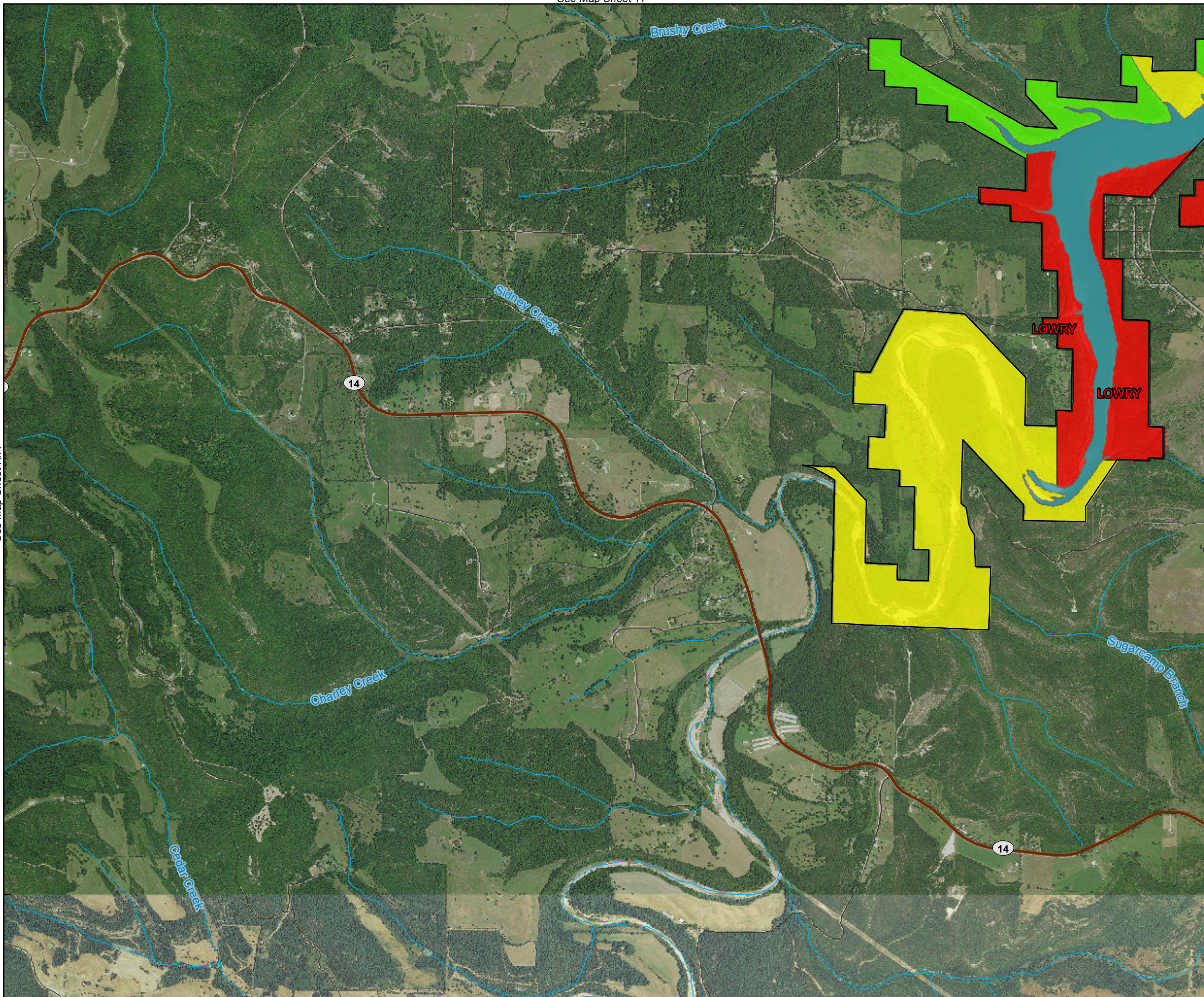
Date: July, 2015

Imagery Date: 2013/2014

Miles



























# ALTERNATIVE ONE (NO ACTION)

## LAND CLASSIFICATION

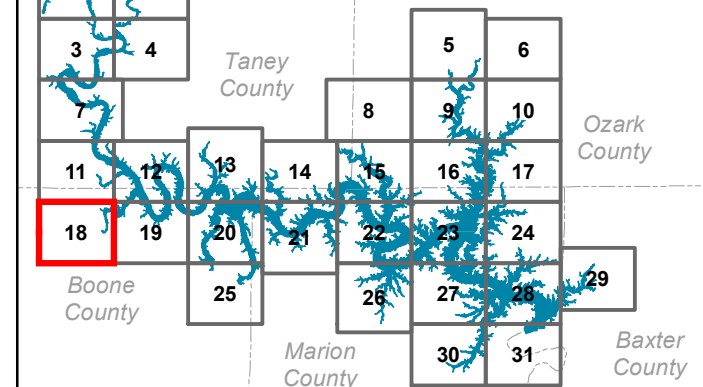
-  HIGH DENSITY RECREATION
-  LOW DENSITY RECREATION
-  ENVIRONMENTAL SENSITIVE AREA
-  WILDLIFE MANAGEMENT AREA
-  PROJECT OPERATIONS
-  RESTRICTED
-  OPEN RECREATION
-  NO ALLOCATION

## Legend

-  Point Markers
-  Roads
-  Ferry
-  State Highway
-  US Highway
-  Rivers/Streams
-  Counties
-  USDA Forest Service
-  Arkansas Natural Heritage Commission Lands
-  Missouri Department of Conservation Lands
-  Flowage Easement
-  USACE Boundary

## MAP SHEET INDEX OVERVIEW

Current Map  
Sheet 18




## UPDATED MASTER PLAN BULL SHOALS LAKE

Date: July, 2015

Imagery Date: 2013/2014

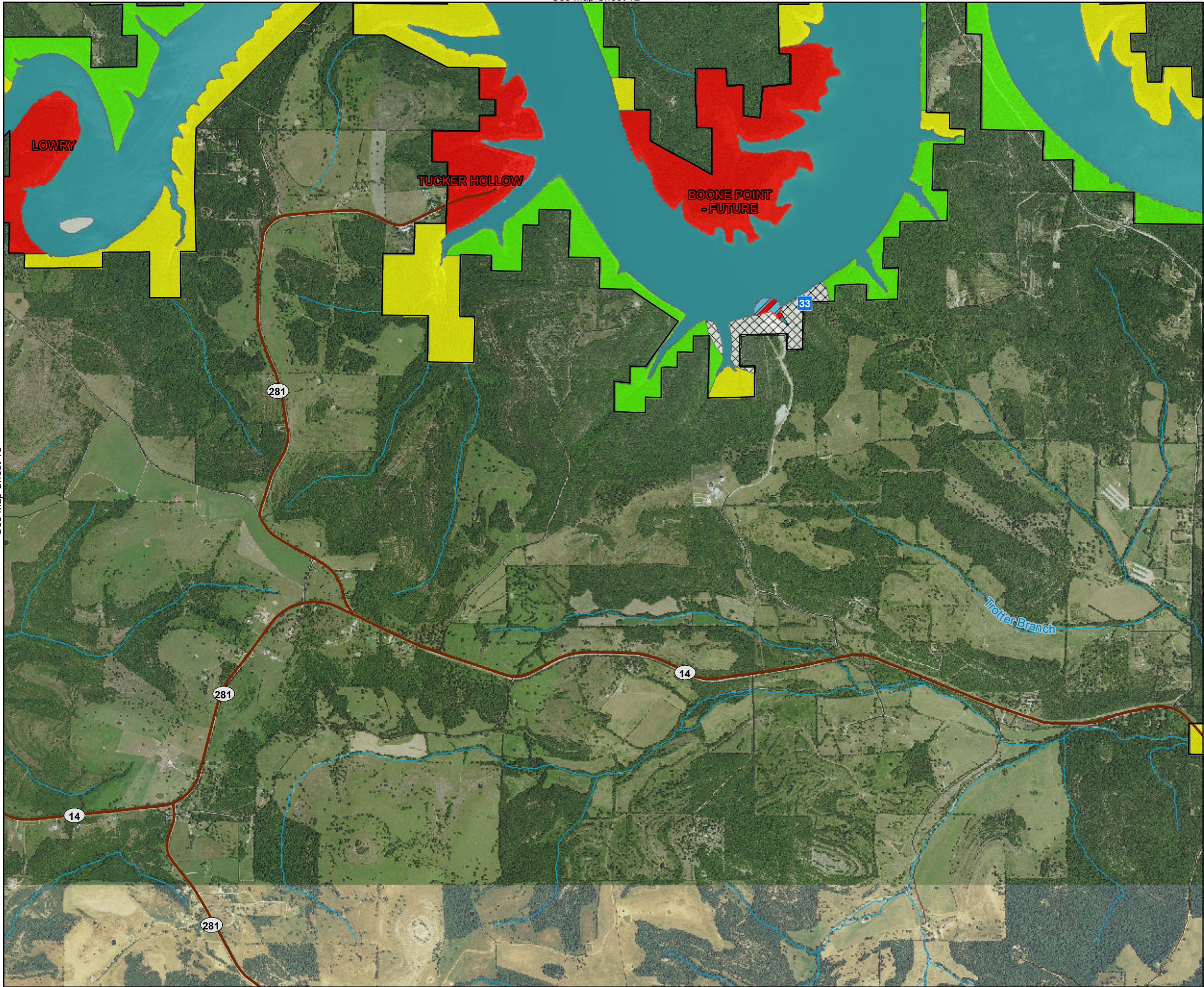
Miles



US ARMY CORPS  
OF ENGINEERS  
Little Rock District  
Bull Shoals Lake







# ALTERNATIVE ONE (NO ACTION)

**LAND CLASSIFICATION**

■

 HIGH DENSITY RECREATION

■

 LOW DENSITY RECREATION

■

 ENVIRONMENTAL SENSITIVE AREA

■

 WILDLIFE MANAGEMENT AREA

▨

 PROJECT OPERATIONS

▨

 RESTRICTED

■

 OPEN RECREATION

■

 NO ALLOCATION

**Legend**

■

 Point Markers

—

 Roads

—

 Ferry

—

 State Highway

—

 US Highway

—

 Rivers/Streams

▭

 Counties

■

 USDA Forest Service

■

 Arkansas Natural Heritage Commission Lands

■

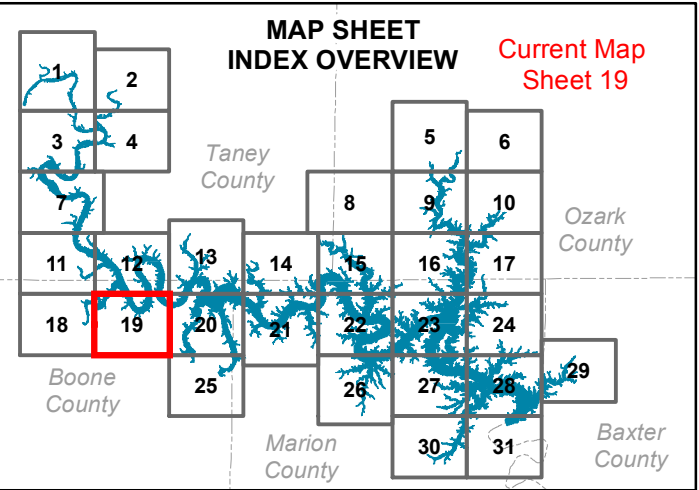
 Missouri Department of Conservation Lands

■

 Flowage Easement

▭

 USACE Boundary




## UPDATED MASTER PLAN BULL SHOALS LAKE

Date: July, 2015

Imagery Date: 2013/2014

Miles





# ALTERNATIVE ONE (NO ACTION)

**LAND CLASSIFICATION**

HIGH DENSITY RECREATION

LOW DENSITY RECREATION

ENVIRONMENTAL SENSITIVE AREA

WILDLIFE MANAGEMENT AREA

PROJECT OPERATIONS

RESTRICTED

OPEN RECREATION

NO ALLOCATION

**Legend**

Point Markers

Roads

Ferry

State Highway

US Highway

Rivers/Streams

Counties

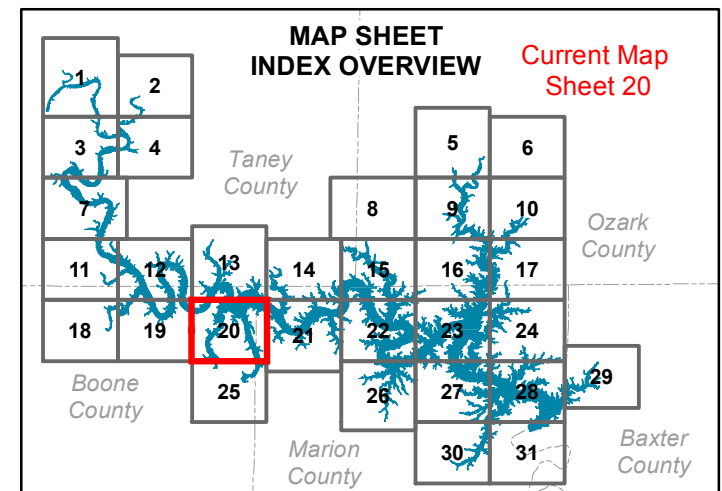
USDA Forest Service

Arkansas Natural Heritage Commission Lands

Missouri Department of Conservation Lands

Flowage Easement

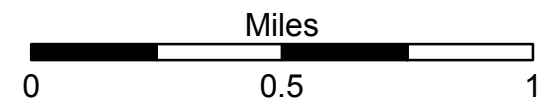
USACE Boundary



## UPDATED MASTER PLAN BULL SHOALS LAKE

Date: July, 2015

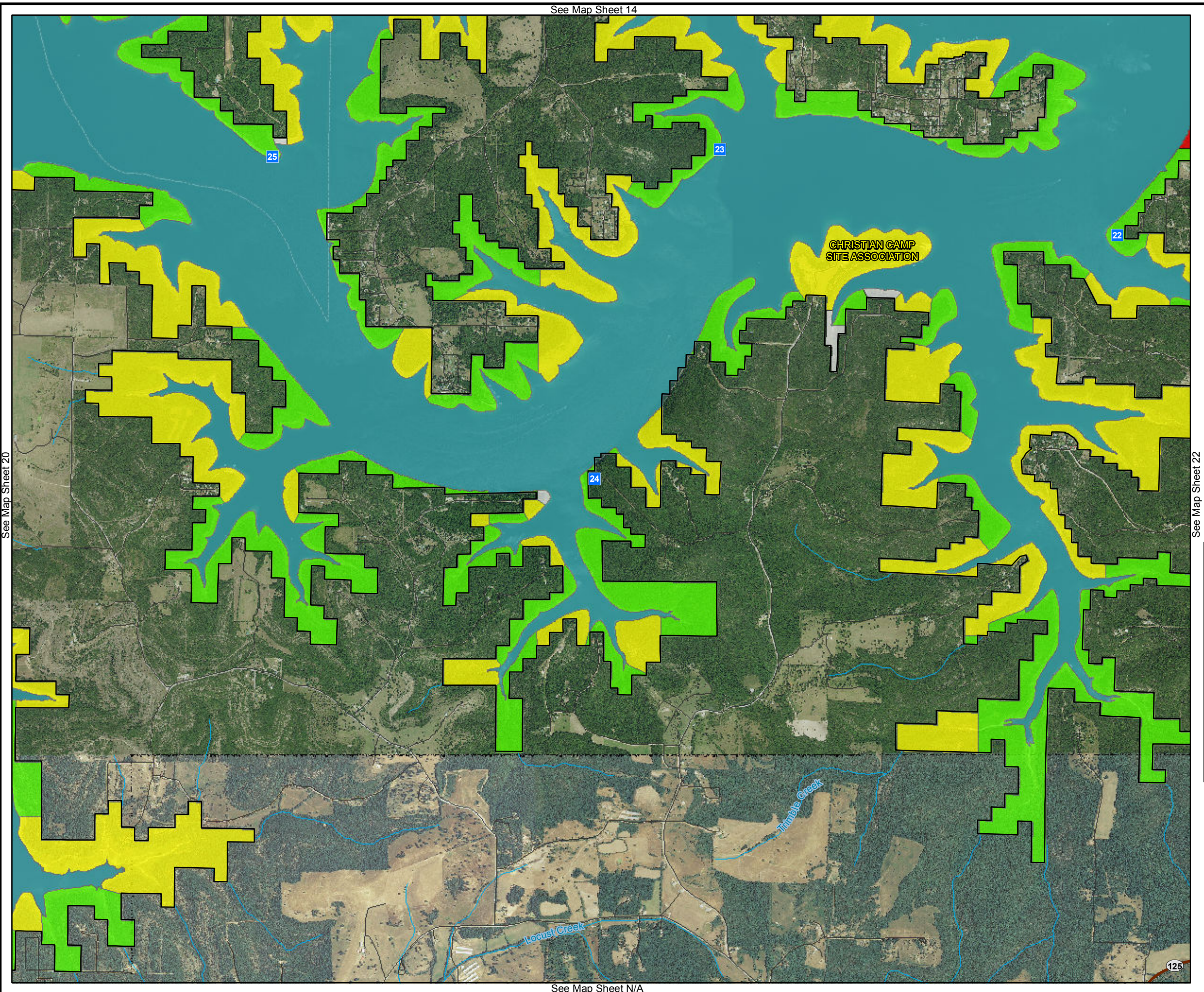
Imagery Date: 2013/2014



US ARMY CORPS  
OF ENGINEERS  
Little Rock District  
Bull Shoals Lake







# ALTERNATIVE ONE (NO ACTION)

**LAND CLASSIFICATION**

HIGH DENSITY RECREATION

LOW DENSITY RECREATION

ENVIRONMENTAL SENSITIVE AREA

WILDLIFE MANAGEMENT AREA

PROJECT OPERATIONS

RESTRICTED

OPEN RECREATION

NO ALLOCATION

**Legend**

Point Markers

Roads

Ferry

State Highway

US Highway

Rivers/Streams

Counties

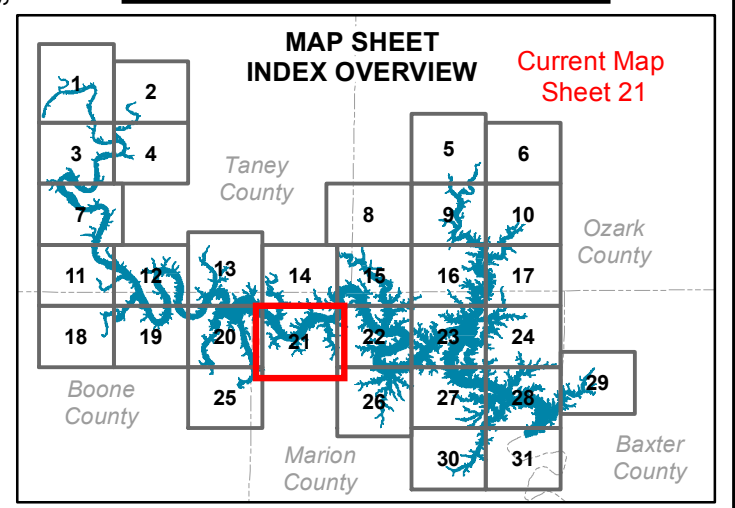
USDA Forest Service

Arkansas Natural Heritage Commission Lands

Missouri Department of Conservation Lands

Flowage Easement

USACE Boundary



## UPDATED MASTER PLAN BULL SHOALS LAKE

Date: July, 2015

Imagery Date: 2013/2014

0

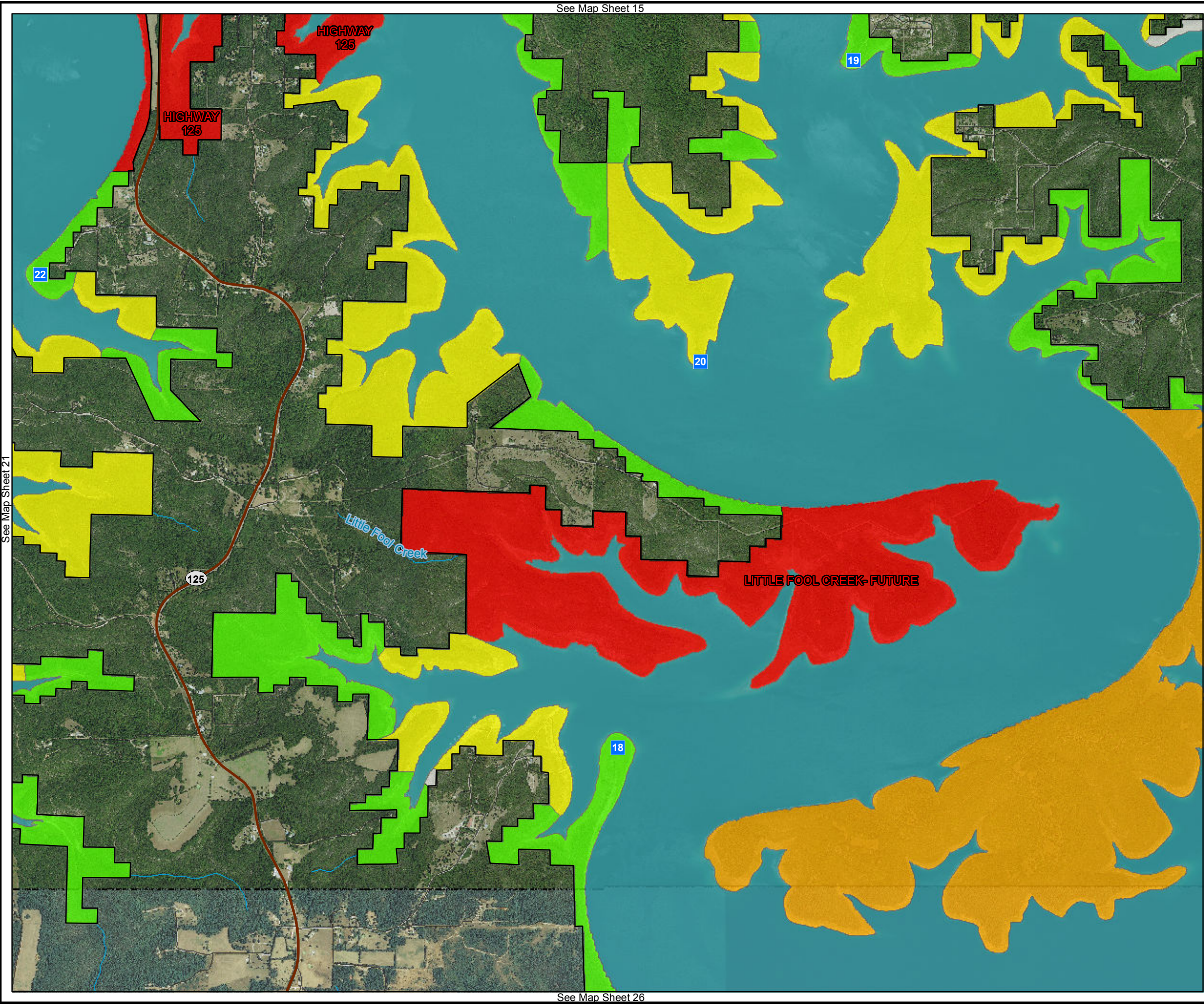
0.5

1

US ARMY CORPS  
OF ENGINEERS  
Little Rock District  
Bull Shoals Lake

N  
W  
E  
S





# ALTERNATIVE ONE (NO ACTION)

## LAND CLASSIFICATION

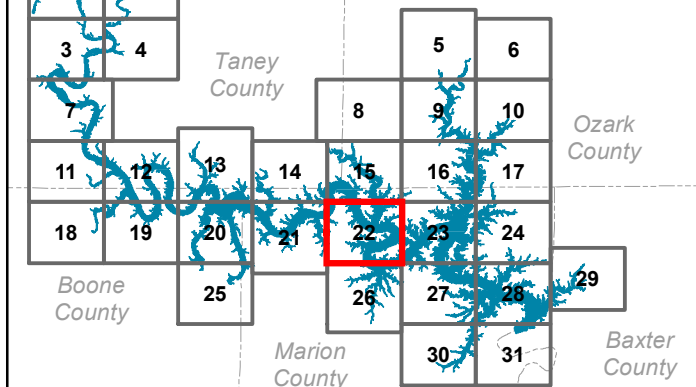
- HIGH DENSITY RECREATION
- LOW DENSITY RECREATION
- ENVIRONMENTAL SENSITIVE AREA
- WILDLIFE MANAGEMENT AREA
- PROJECT OPERATIONS
- RESTRICTED
- OPEN RECREATION
- NO ALLOCATION

## Legend

- Point Markers
- Roads
- Ferry
- State Highway
- US Highway
- Rivers/Streams
- Counties
- USDA Forest Service
- Arkansas Natural Heritage Commission Lands
- Missouri Department of Conservation Lands
- Flowage Easement
- USACE Boundary

## MAP SHEET INDEX OVERVIEW

Current Map  
Sheet 22




## UPDATED MASTER PLAN BULL SHOALS LAKE

Date: July, 2015

Imagery Date: 2013/2014

Miles





# ALTERNATIVE ONE (NO ACTION)

## LAND CLASSIFICATION

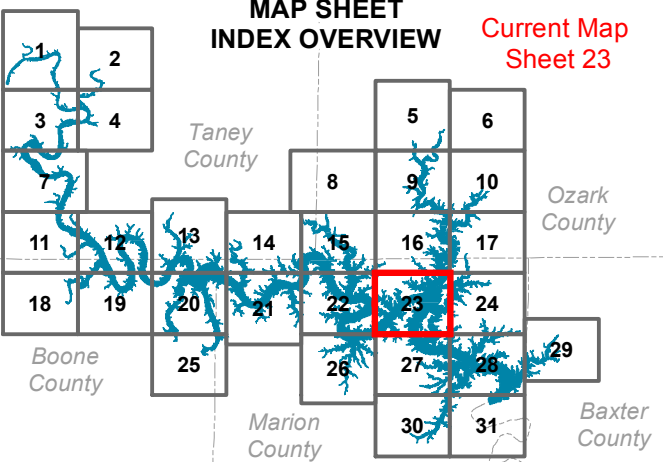
- HIGH DENSITY RECREATION
- LOW DENSITY RECREATION
- ENVIRONMENTAL SENSITIVE AREA
- WILDLIFE MANAGEMENT AREA
- PROJECT OPERATIONS
- RESTRICTED
- OPEN RECREATION
- NO ALLOCATION

## Legend

- Point Markers
- Roads
- Ferry
- State Highway
- US Highway
- Rivers/Streams
- Counties
- USDA Forest Service
- Arkansas Natural Heritage Commission Lands
- Missouri Department of Conservation Lands
- Flowage Easement
- USACE Boundary

## MAP SHEET INDEX OVERVIEW

Current Map  
Sheet 23




## UPDATED MASTER PLAN BULL SHOALS LAKE

Date: July, 2015

Imagery Date: 2013/2014

Miles





# ALTERNATIVE ONE (NO ACTION)

## LAND CLASSIFICATION

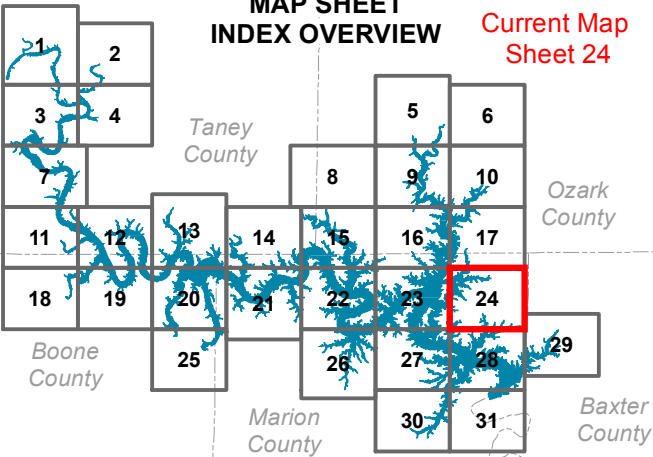
- HIGH DENSITY RECREATION
- LOW DENSITY RECREATION
- ENVIRONMENTAL SENSITIVE AREA
- WILDLIFE MANAGEMENT AREA
- PROJECT OPERATIONS
- RESTRICTED
- OPEN RECREATION
- NO ALLOCATION

## Legend

- Point Markers
- Roads
- Ferry
- State Highway
- US Highway
- Rivers/Streams
- Counties
- USDA Forest Service
- Arkansas Natural Heritage Commission Lands
- Missouri Department of Conservation Lands
- Flowage Easement
- USACE Boundary

## MAP SHEET INDEX OVERVIEW

Current Map  
Sheet 24




## UPDATED MASTER PLAN BULL SHOALS LAKE

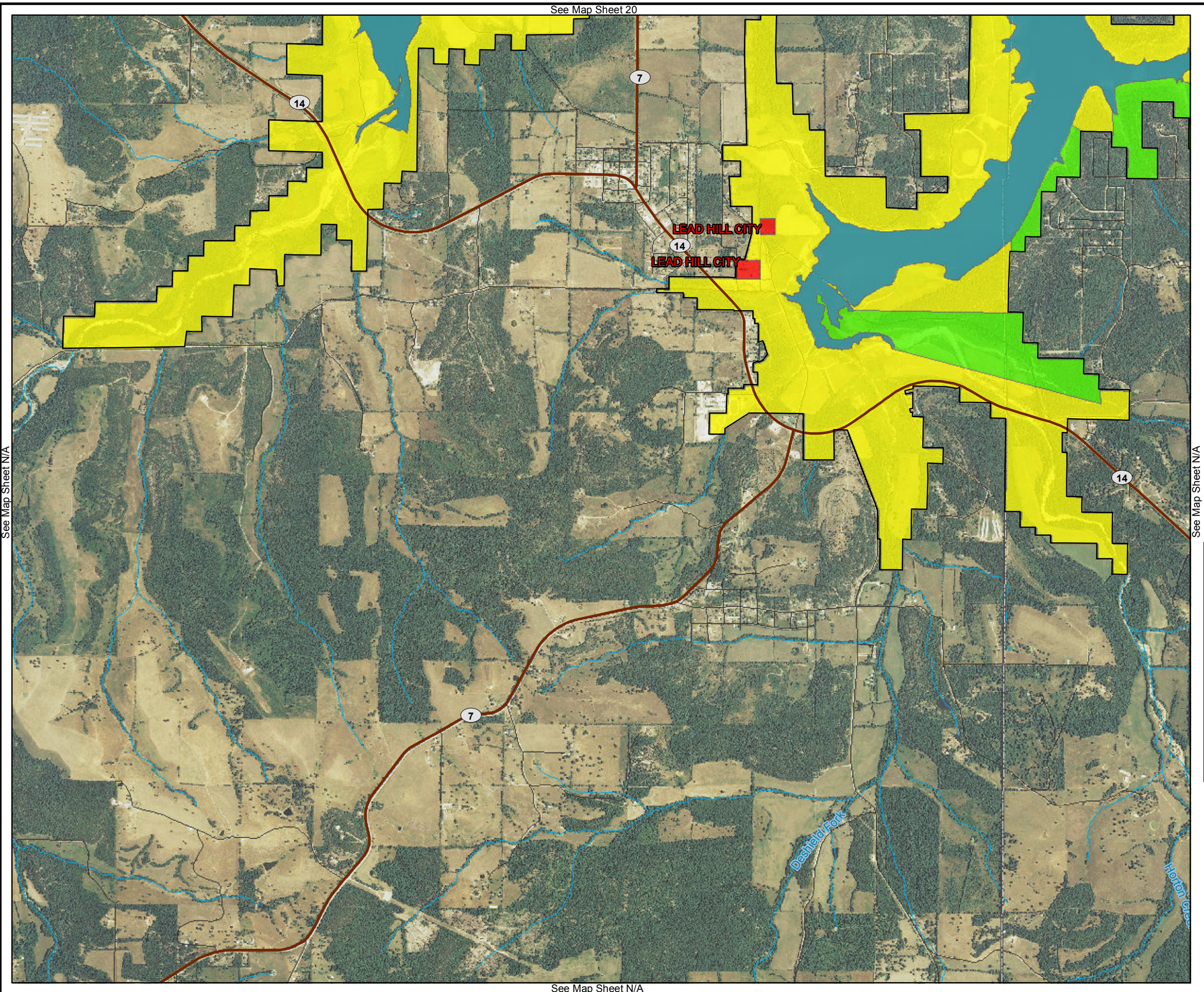
Date: July, 2015

Imagery Date: 2013/2014

Miles







# ALTERNATIVE ONE (NO ACTION)

**LAND CLASSIFICATION**

HIGH DENSITY RECREATION

LOW DENSITY RECREATION

ENVIRONMENTAL SENSITIVE AREA

WILDLIFE MANAGEMENT AREA

PROJECT OPERATIONS

RESTRICTED

OPEN RECREATION

NO ALLOCATION

**Legend**

Point Markers

USACE Boundary

Ferry

State Highway

US Highway

Counties

Roads

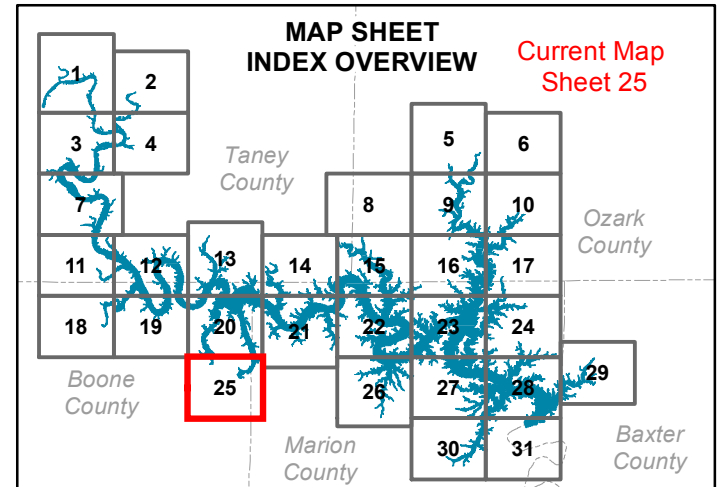
Rivers/Streams

Flowage Easement

Arkansas Natural Heritage Commission Lands

Missouri Department of Conservation Lands

USDA Forest Service



**UPDATED MASTER PLAN  
BULL SHOALS LAKE**

Date: July, 2015

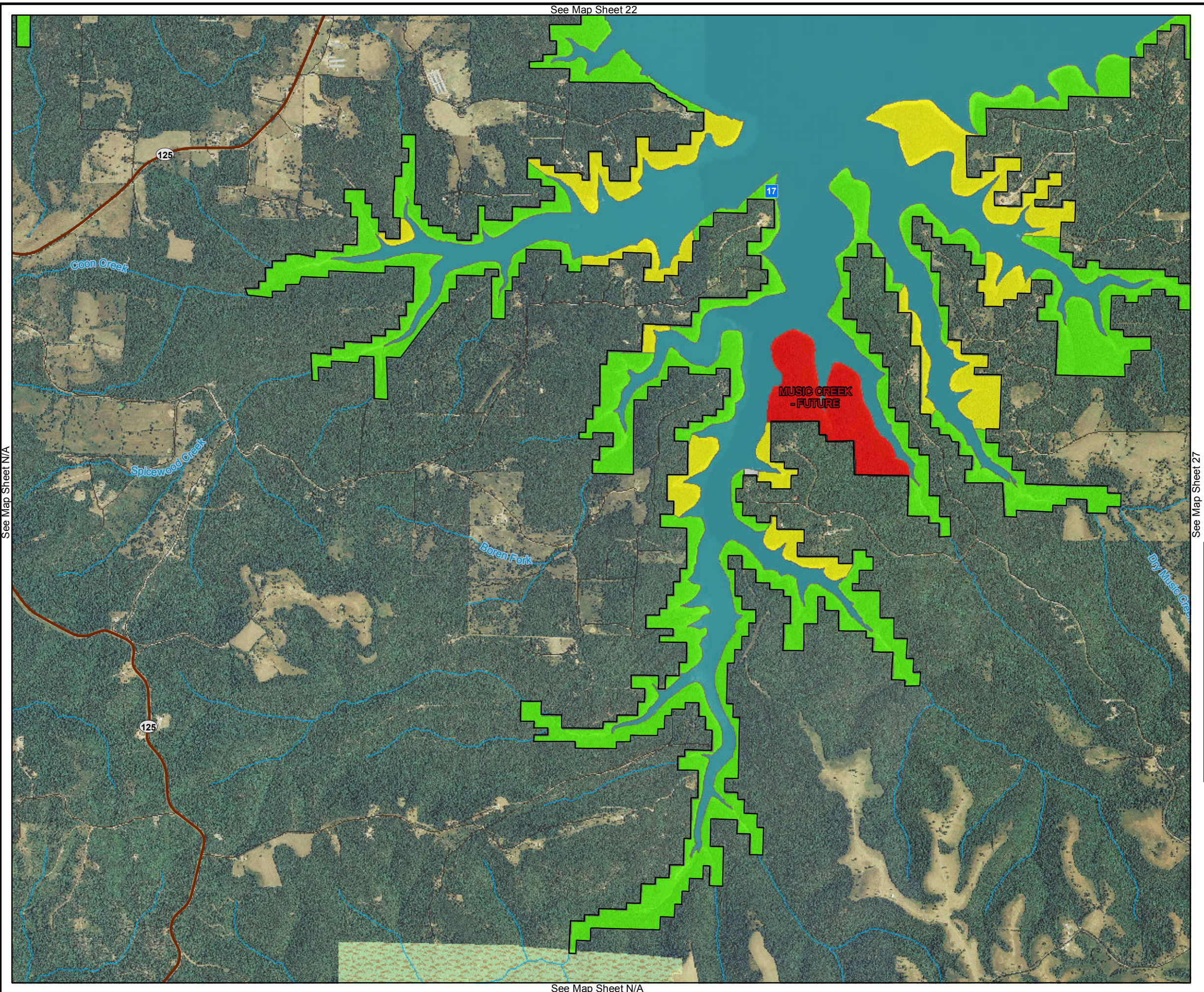
Imagery Date: 2013/2014

Miles

00.51

US ARMY CORPS OF ENGINEERS  
Little Rock District  
Bull Shoals Lake





# ALTERNATIVE ONE (NO ACTION)

**LAND CLASSIFICATION**

■

 HIGH DENSITY RECREATION

■

 LOW DENSITY RECREATION

■

 ENVIRONMENTAL SENSITIVE AREA

■

 WILDLIFE MANAGEMENT AREA

▨

 PROJECT OPERATIONS

▨

 RESTRICTED

■

 OPEN RECREATION

■

 NO ALLOCATION

**Legend**

■

 Point Markers

▭

 USACE Boundary

▬

 Ferry

▬

 State Highway

▬

 US Highway

▭

 Counties

▬

 Roads

▬

 Rivers/Streams

▭

 Flowage Easement

▭

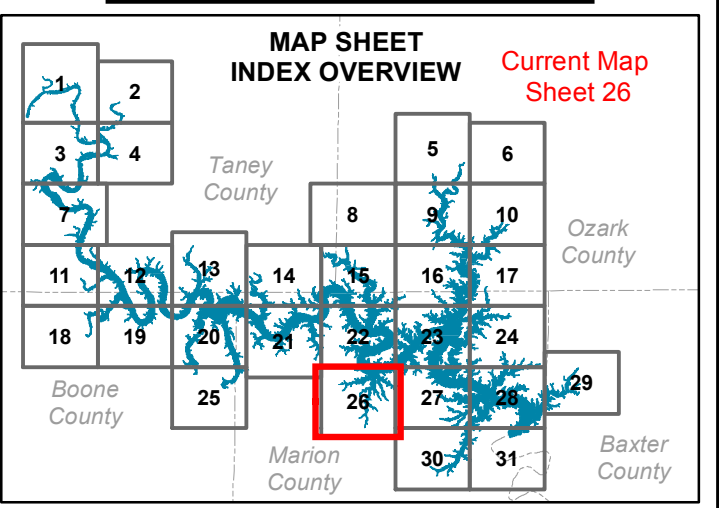
 Arkansas Natural Heritage Commission Lands

▭

 Missouri Department of Conservation Lands

▭

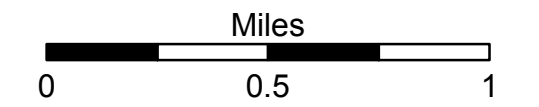
 USDA Forest Service



## UPDATED MASTER PLAN BULL SHOALS LAKE

Date: July, 2015

Imagery Date: 2013/2014



**US ARMY CORPS  
OF ENGINEERS**  
Little Rock District  
Bull Shoals Lake

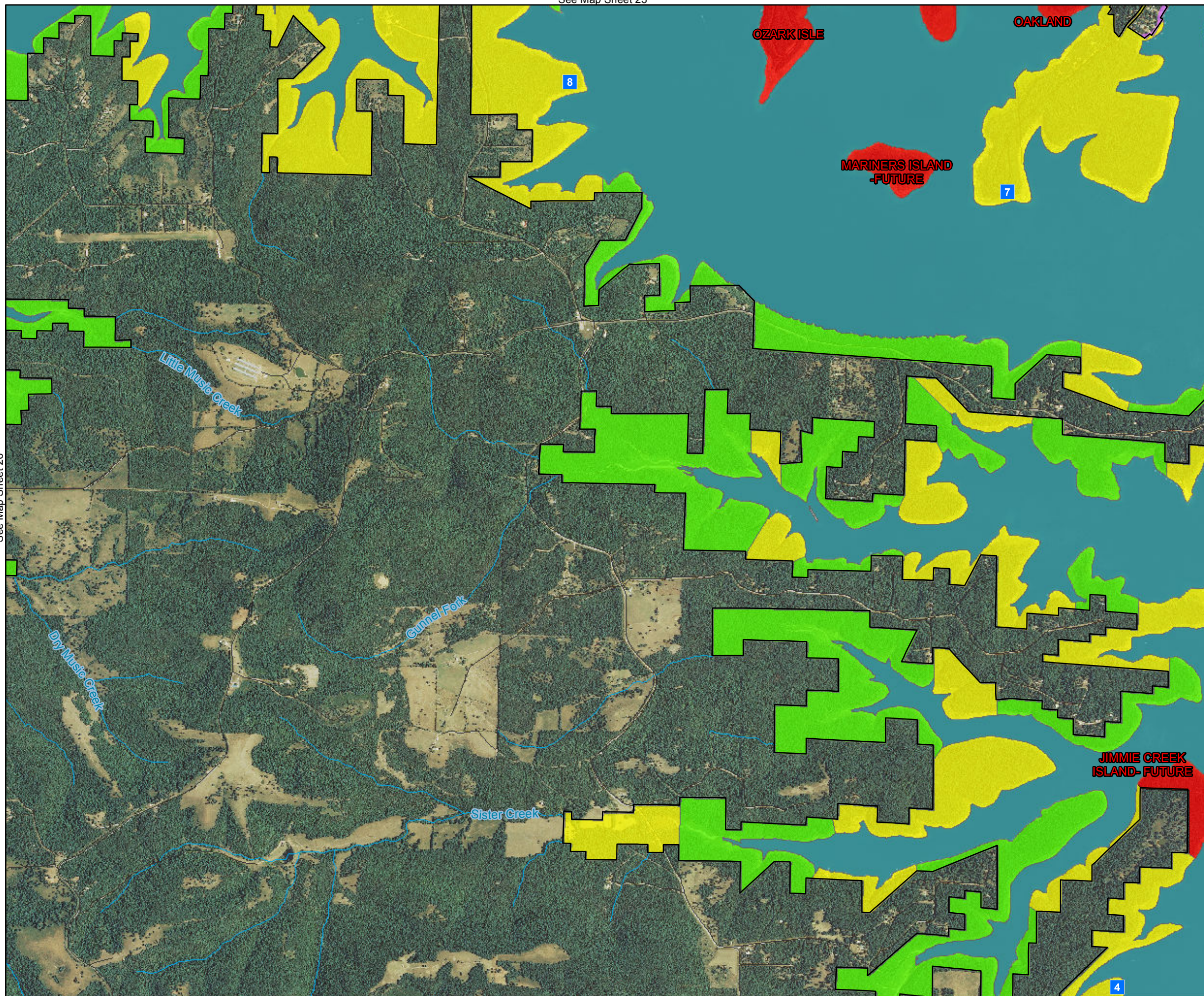
N

E

S

W





# ALTERNATIVE ONE (NO ACTION)

## LAND CLASSIFICATION

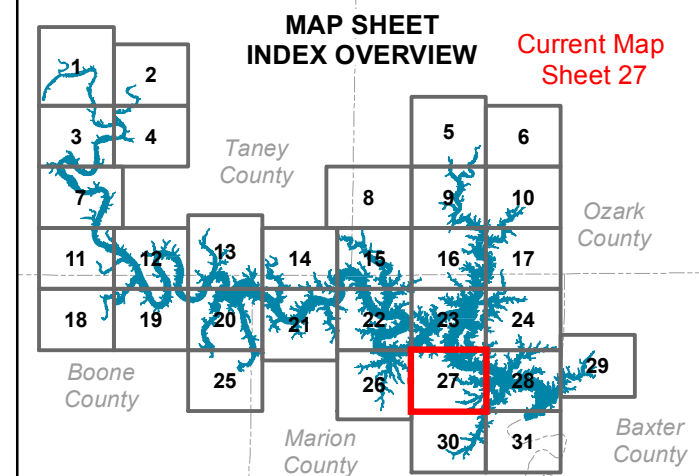
- HIGH DENSITY RECREATION
- LOW DENSITY RECREATION
- ENVIRONMENTAL SENSITIVE AREA
- WILDLIFE MANAGEMENT AREA
- PROJECT OPERATIONS
- RESTRICTED
- OPEN RECREATION
- NO ALLOCATION

## Legend

- Point Markers
- USACE Boundary
- Ferry
- State Highway
- US Highway
- Counties
- Roads
- Rivers/Streams
- Flowage Easement
- Arkansas Natural Heritage Commission Lands
- Missouri Department of Conservation Lands
- USDA Forest Service

## MAP SHEET INDEX OVERVIEW

Current Map  
Sheet 27




## UPDATED MASTER PLAN BULL SHOALS LAKE

Date: July, 2015

Imagery Date: 2013/2014

Miles





See Map Sheet 24

See Map Sheet 27

See Map Sheet 29

See Map Sheet 31

# ALTERNATIVE ONE (NO ACTION)

## LAND CLASSIFICATION

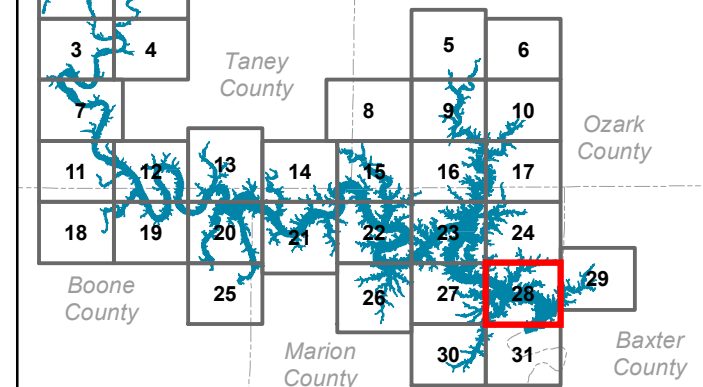
- HIGH DENSITY RECREATION
- LOW DENSITY RECREATION
- ENVIRONMENTAL SENSITIVE AREA
- WILDLIFE MANAGEMENT AREA
- PROJECT OPERATIONS
- RESTRICTED
- OPEN RECREATION
- NO ALLOCATION

## Legend

- Point Markers
- USACE Boundary
- Ferry
- State Highway
- US Highway
- Counties
- Roads
- Rivers/Streams
- Flowage Easement
- Arkansas Natural Heritage Commission Lands
- Missouri Department of Conservation Lands
- USDA Forest Service

## MAP SHEET INDEX OVERVIEW

Current Map  
Sheet 28




## UPDATED MASTER PLAN BULL SHOALS LAKE

Date: July, 2015

Imagery Date: 2013/2014

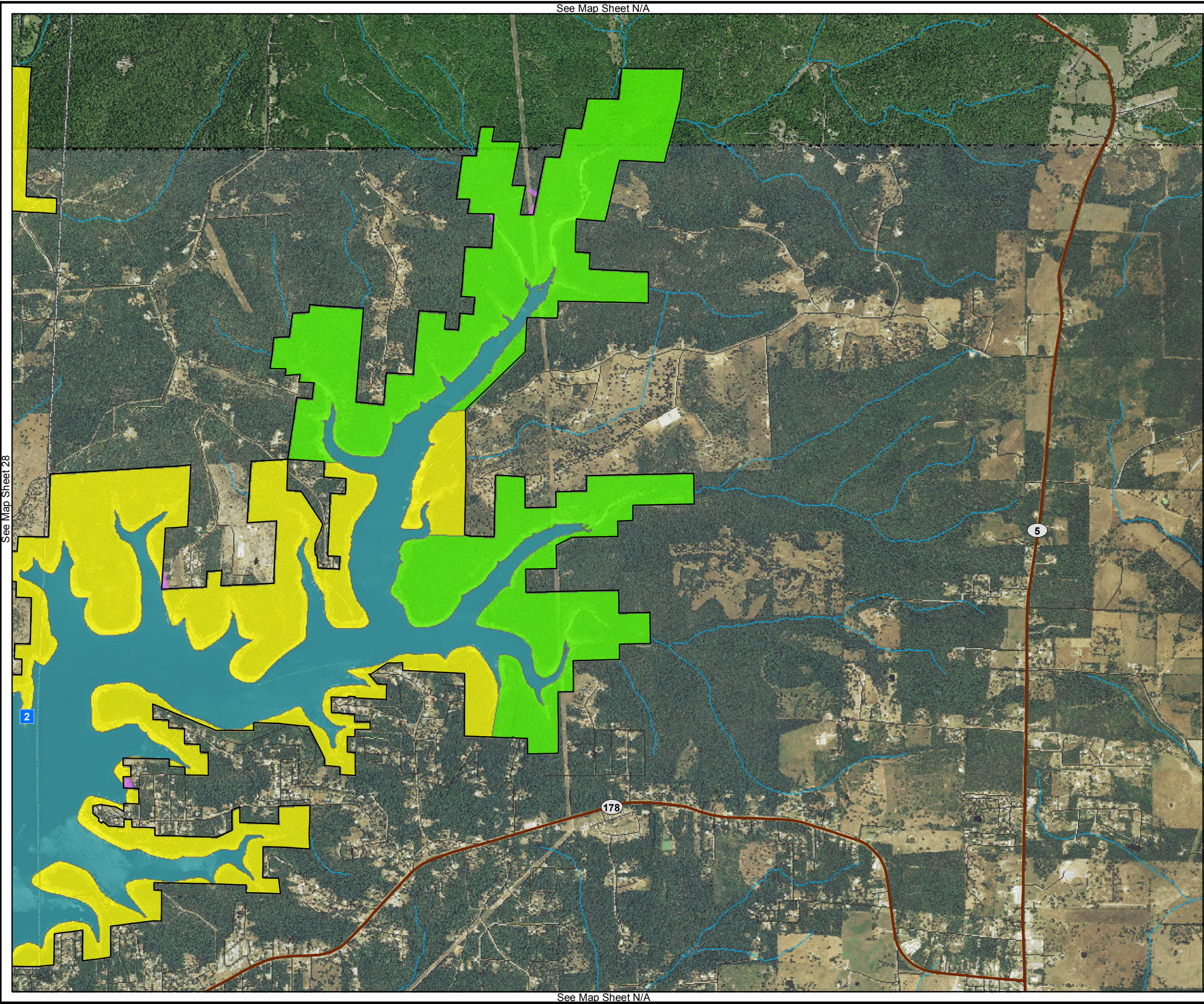
Miles



US ARMY CORPS  
OF ENGINEERS  
Little Rock District  
Bull Shoals Lake







## ALTERNATIVE ONE (NO ACTION)

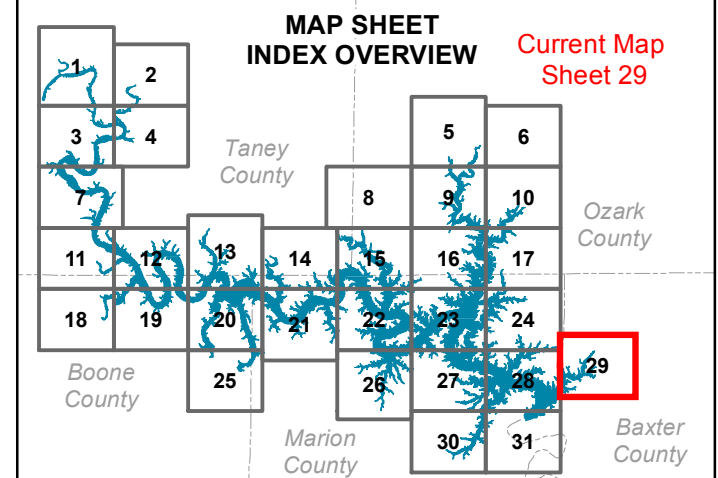
### LAND CLASSIFICATION

- HIGH DENSITY RECREATION
- LOW DENSITY RECREATION
- ENVIRONMENTAL SENSITIVE AREA
- WILDLIFE MANAGEMENT AREA
- PROJECT OPERATIONS
- RESTRICTED
- OPEN RECREATION
- NO ALLOCATION

### Legend

- Point Markers
- USACE Boundary
- Ferry
- State Highway
- US Highway
- Counties
- Roads
- Rivers/Streams
- Flowage Easement
- Arkansas Natural Heritage Commission Lands
- Missouri Department of Conservation Lands
- USDA Forest Service

### MAP SHEET INDEX OVERVIEW




## UPDATED MASTER PLAN BULL SHOALS LAKE

Date: July, 2015

Imagery Date: 2013/2014

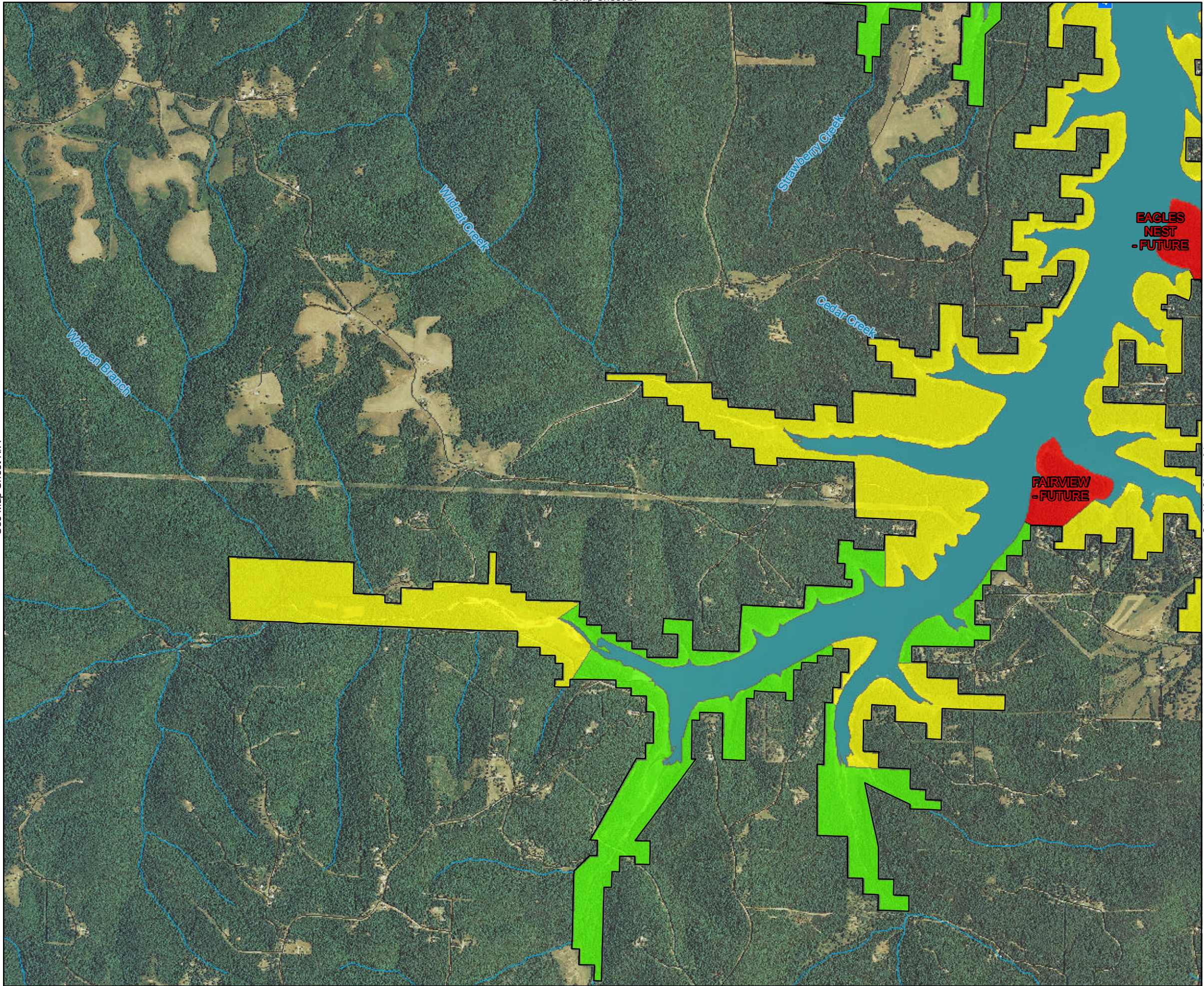
Miles





See Map Sheet 27

See Map Sheet N/A



See Map Sheet N/A

# ALTERNATIVE ONE (NO ACTION)

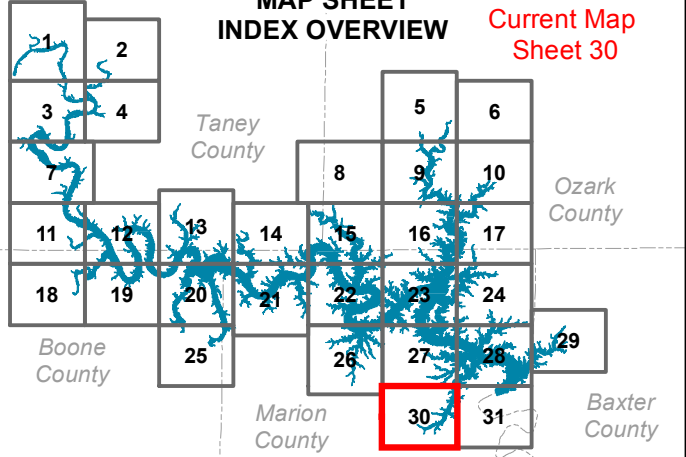
## LAND CLASSIFICATION

- HIGH DENSITY RECREATION
- LOW DENSITY RECREATION
- ENVIRONMENTAL SENSITIVE AREA
- WILDLIFE MANAGEMENT AREA
- PROJECT OPERATIONS
- RESTRICTED
- OPEN RECREATION
- NO ALLOCATION

## Legend

- Point Markers
- USACE Boundary
- Ferry
- State Highway
- US Highway
- Counties
- Roads
- Rivers/Streams
- Flowage Easement
- Arkansas Natural Heritage Commission Lands
- Missouri Department of Conservation Lands
- USDA Forest Service

## MAP SHEET INDEX OVERVIEW




## UPDATED MASTER PLAN BULL SHOALS LAKE

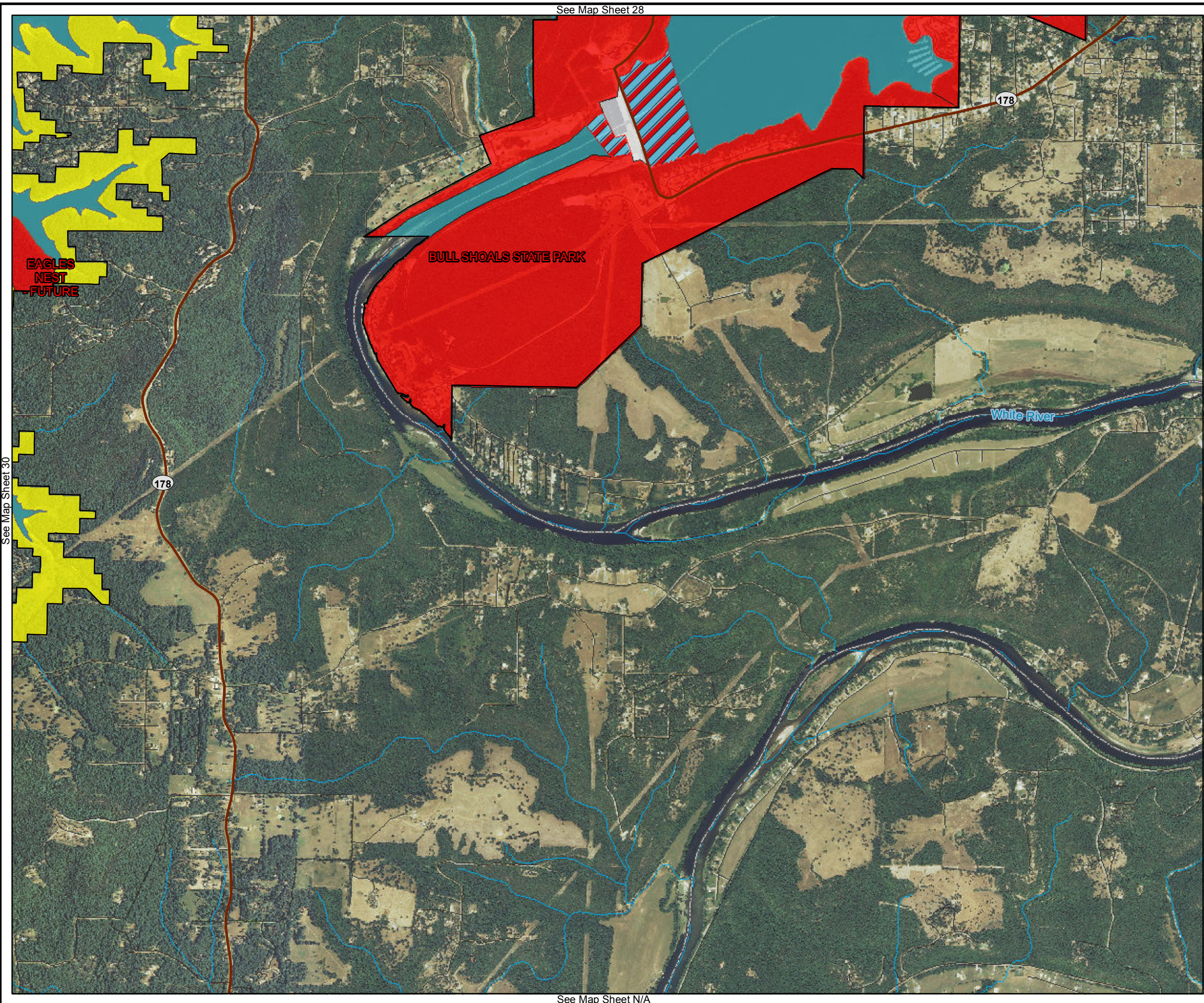
Date: July, 2015

Imagery Date: 2013/2014

Miles







## ALTERNATIVE ONE (NO ACTION)

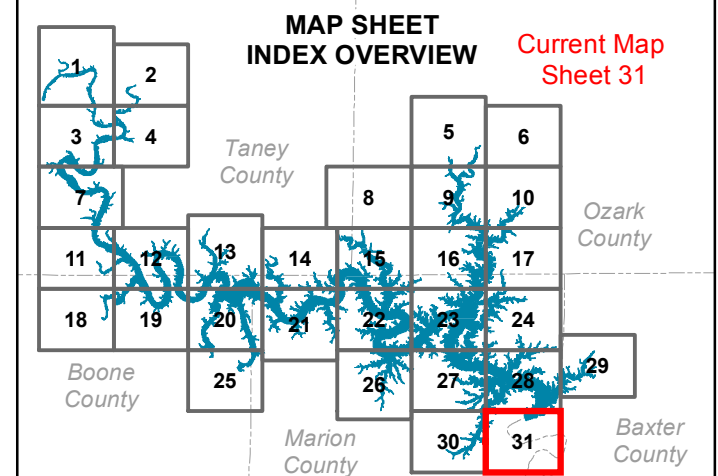
### LAND CLASSIFICATION

- HIGH DENSITY RECREATION
- LOW DENSITY RECREATION
- ENVIRONMENTAL SENSITIVE AREA
- WILDLIFE MANAGEMENT AREA
- PROJECT OPERATIONS
- RESTRICTED
- OPEN RECREATION
- NO ALLOCATION

### Legend

- Point Markers
- USACE Boundary
- Ferry
- State Highway
- US Highway
- Counties
- Roads
- Rivers/Streams
- Flowage Easement
- Arkansas Natural Heritage Commission Lands
- Missouri Department of Conservation Lands
- USDA Forest Service

### MAP SHEET INDEX OVERVIEW




### UPDATED MASTER PLAN BULL SHOALS LAKE

Date: July, 2015

Imagery Date: 2013/2014

Miles



US ARMY CORPS  
OF ENGINEERS  
Little Rock District  
Bull Shoals Lake

