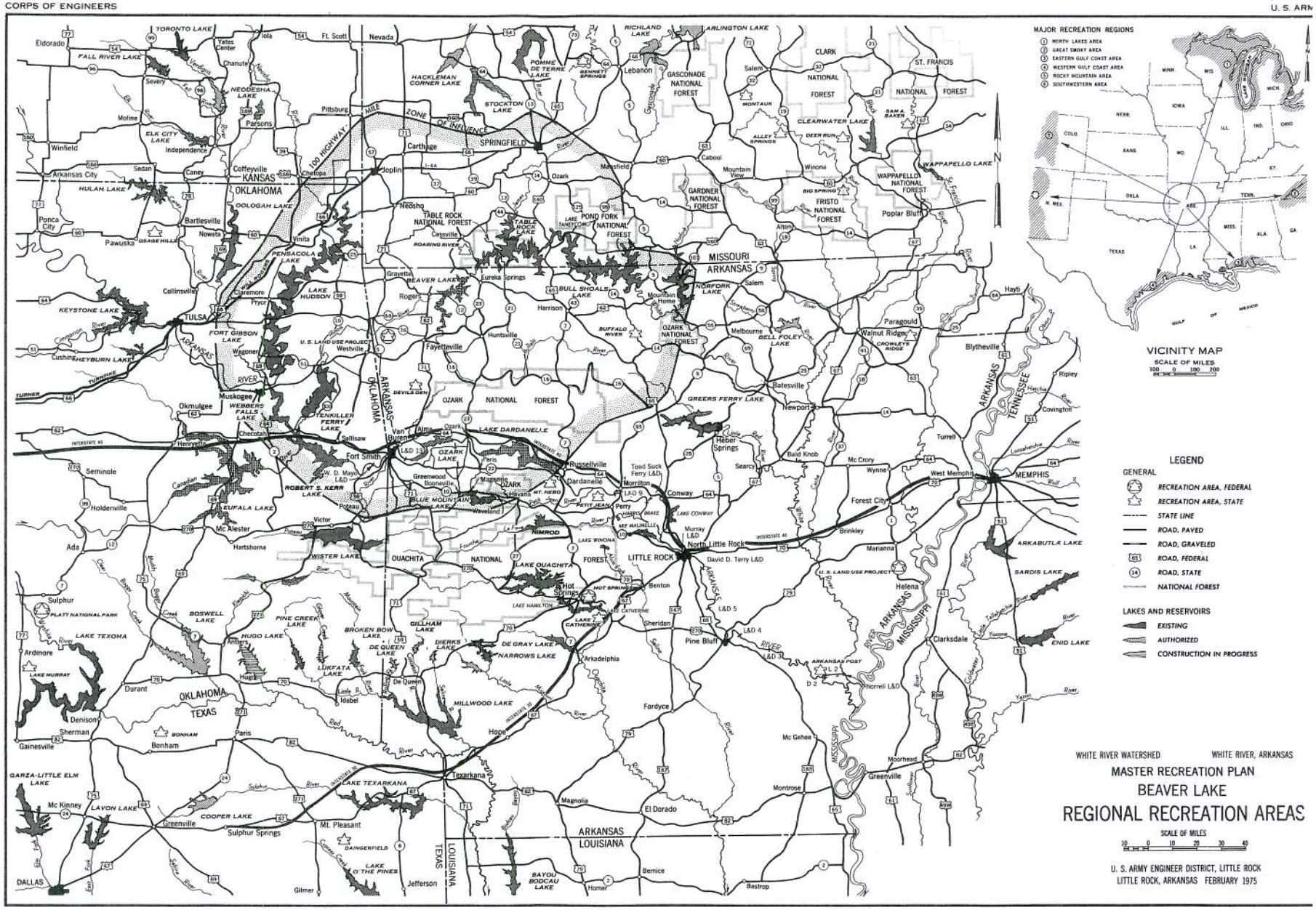
MAJOR RECREATION REGIONS
1 NORTH LAKES AREA
2 GREAT SMOKY AREA
3 EASTERN GULF COAST AREA
4 WESTERN GULF COAST AREA
5 ROCKY MOUNTAIN AREA
6 SOUTHWESTERN AREA
VICINITY MAP
SCALE OF MILES
LEGEND
GENERAL
RECREATION AREA, FEDERAL
RECREATION AREA, STATE
STATE LINE
ROAD, PAVED
ROAD, GRAVELED
ROAD, FEDERAL
ROAD, STATE
NATIONAL FOREST
LAKES AND RESERVOIRS
EXISTING
AUTHORIZED
CONSTRUCTION IN PROGRESS
WHITE RIVER WATERSHED
WHITE RIVER, ARKANSAS
MASTER RECREATION PLAN
BEAVER LAKE
REGIONAL RECREATION AREAS
SCALE OF MILES
U. S. ARMY ENGINEER DISTRICT, LITTLE ROCK
LITTLE ROCK, ARKANSAS FEBRUARY 1975

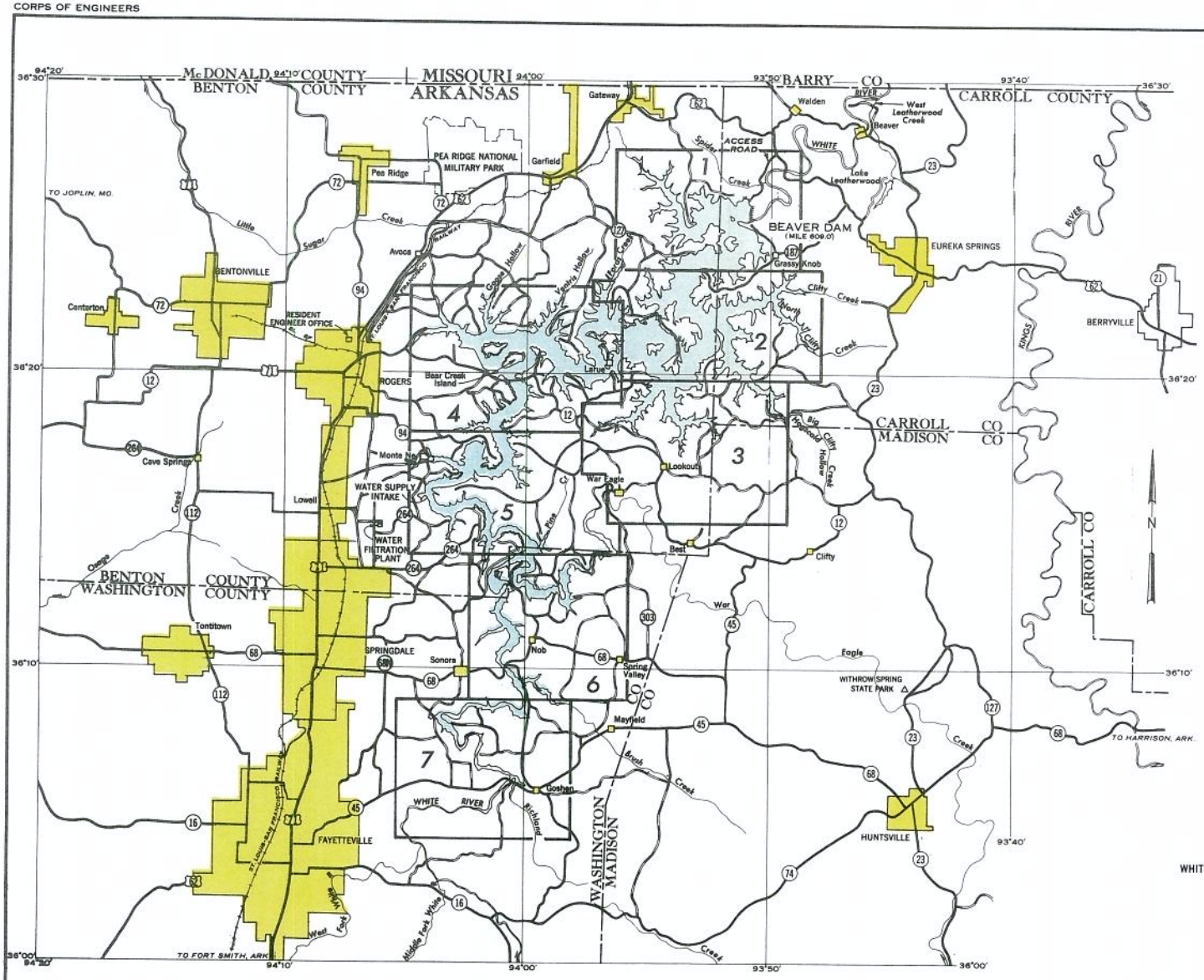

LEGEND

- 62 U. S. Highway
- 5 State Highway
- Paved Road
- Graveled Road
- Graded Road

WHITE RIVER WATERSHED — WHITE RIVER, ARKANSAS

UPATED MASTER RECREATION PLAN

BEAVER LAKE

LAND USE MAP INDEX

SCALE OF MILES

IN 7 SHEETS — SHEET INDEX

U. S. ARMY ENGINEER DISTRICT, LITTLE ROCK

LITTLE ROCK, ARKANSAS, JULY 1975

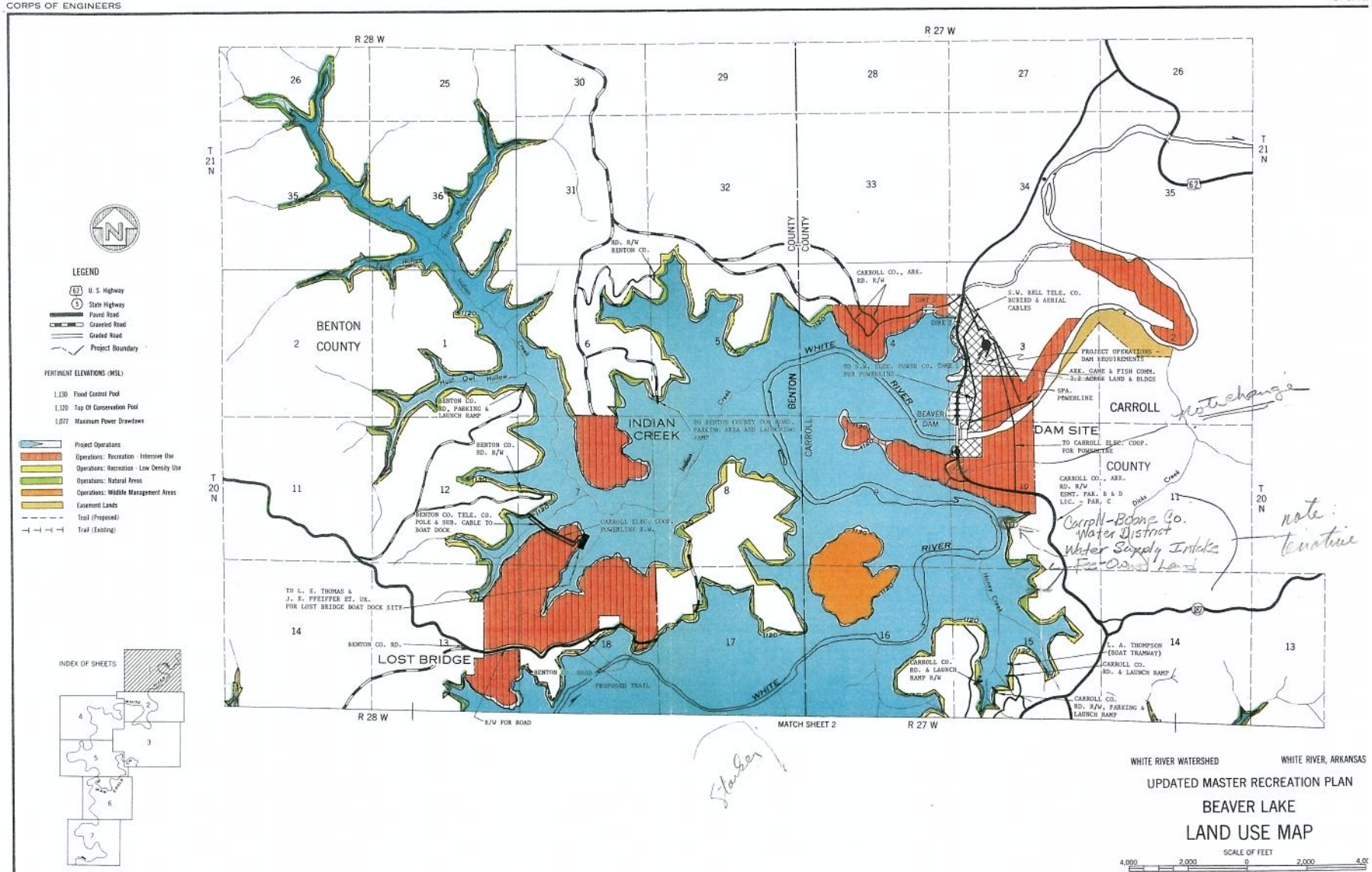

WHITE RIVER WATERSHED

WHITE RIVER, ARKANSAS

UPDATED MASTER RECREATION PLAN

BEAVER LAKE

LAND USE MAP

SCALE OF FEET

4,000 2,000 0 2,000 4,00

IN 7 SHEETS

SHEET NO. 1

U. S. ARMY ENGINEER DISTRICT, LITTLE ROCK
LITTLE ROCK, ARKANSAS, JULY 1975

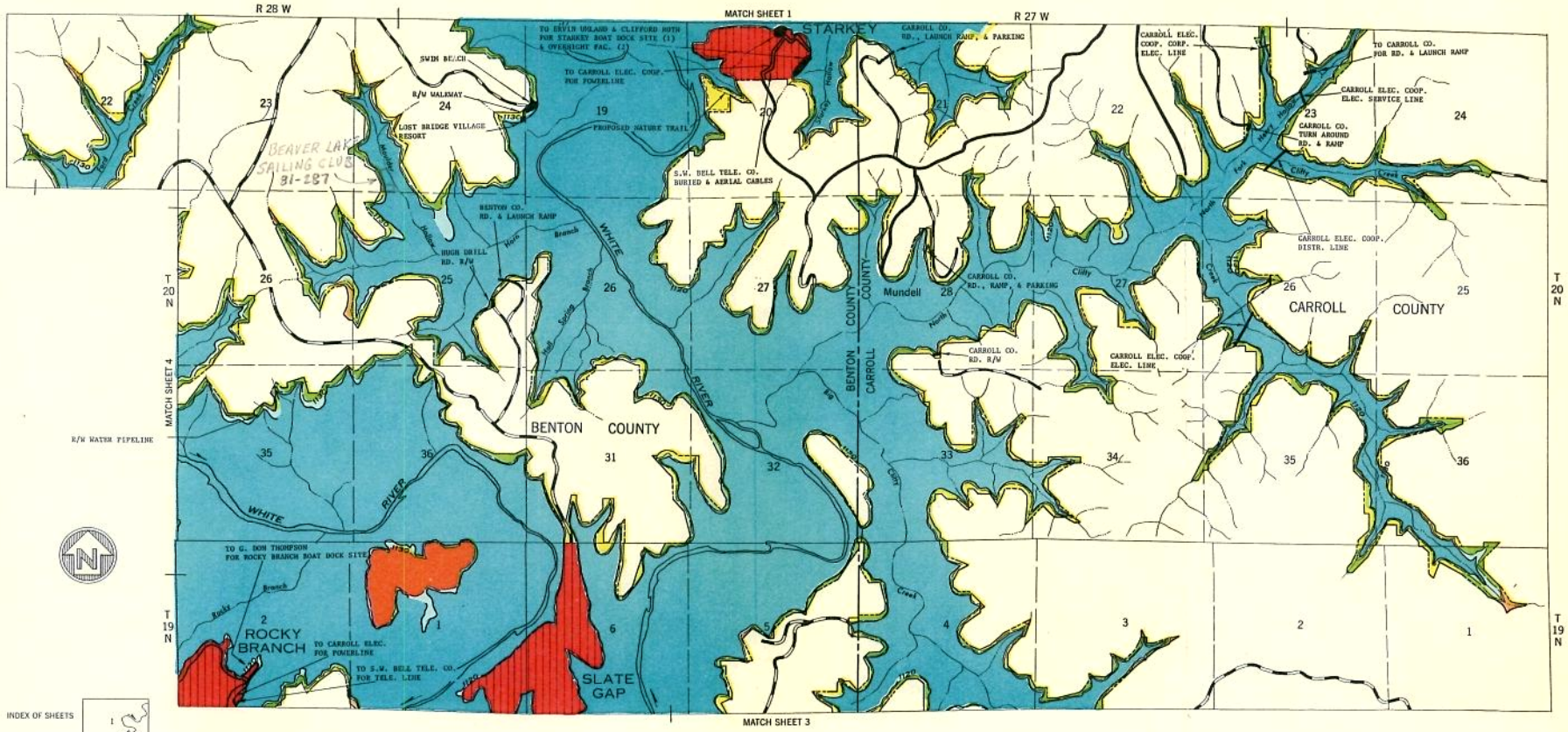

LEGEND

- U. S. Highway
- State Highway
- Paved Road
- Graveled Road
- Graded Road
- Project Boundary
- Project Operations
- Operations: Recreation - Intensive Use
- Operations: Recreation - Low Density Use
- Operations: Natural Areas
- Operations: Wildlife Management Areas
- Easement Lands
- Trail (Proposed)
- Trail (Existing)

PERTINENT ELEVATIONS (MSL)

1,130 Flood Control Pool
1,120 Top Of Conservation Pool
1,077 Maximum Power Drawdown

WHITE RIVER WATERSHED — WHITE RIVER, ARKANSAS

UPDATED MASTER RECREATION PLAN

BEAVER LAKE

LAND USE MAP

SCALE OF FEET

4,000 2,000 0 2,000 4,000

IN 7 SHEETS — SHEET NO. 2

U. S. ARMY ENGINEER DISTRICT, LITTLE ROCK
LITTLE ROCK, ARKANSAS, JULY 1975

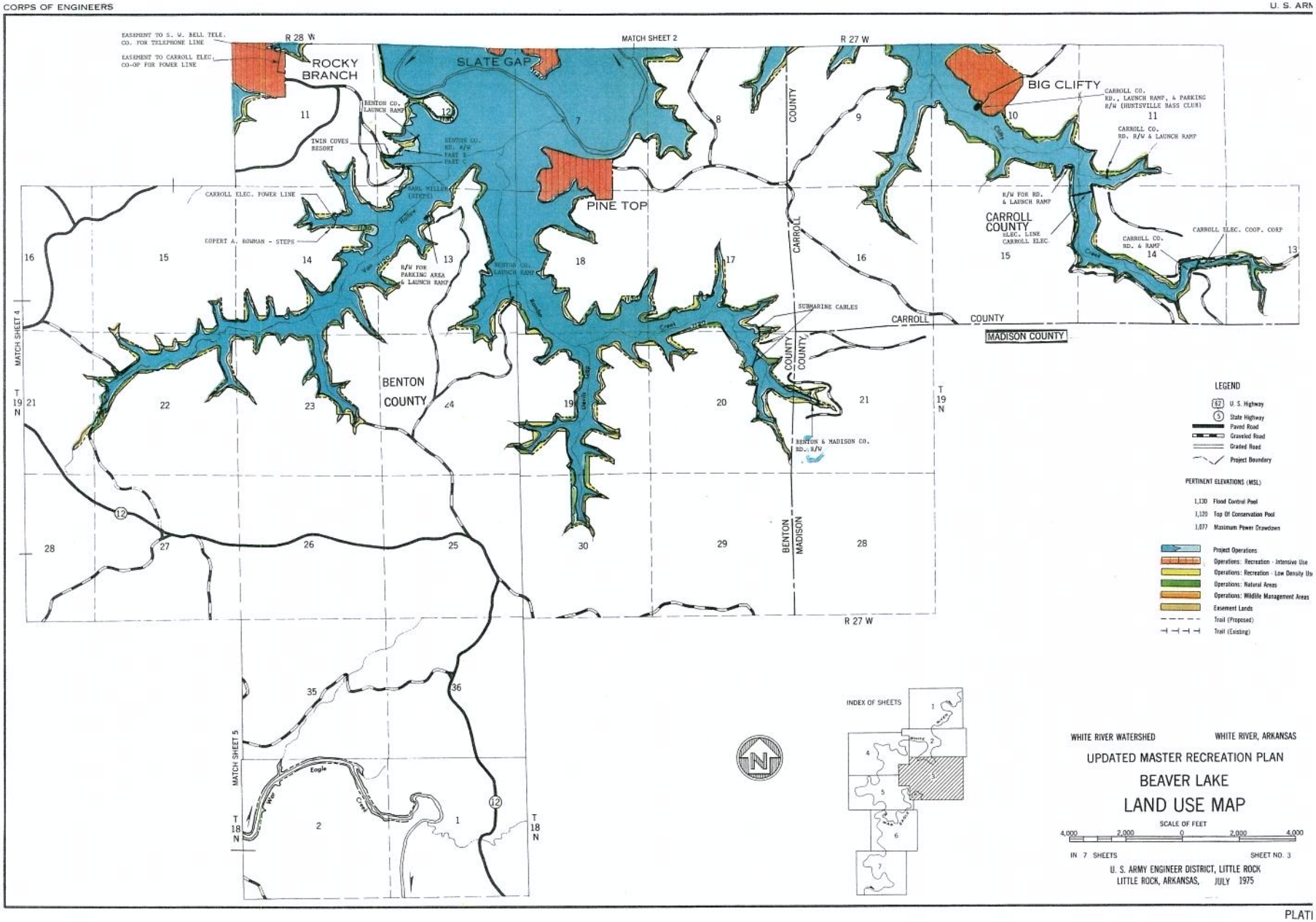
EASEMENT TO S. W. BELL TELE. CO. FOR TELEPHONE LINE
EASEMENT TO CARROLL ELEC. CO-OP FOR POWER LINE
R 28 W
MATCH SHEET 2
R 27 W
ROCKY BRANCH
SLATE GAP
BIG CLIFTY
BENTON CO. LAUNCH RAMP
TWIN COVES RESORT
BENTON CO. RD. R/W PART B PART C
CARROLL CO. RD., LAUNCH RAMP, & PARKING R/W (HUNTSVILLE BASS CLUB)
CARROLL CO. RD. R/W & LAUNCH RAMP
CARROLL ELEC. POWER LINE
EARL MILLER (STEPS)
PINE TOP
R/W FOR RD. & LAUNCH RAMP
CARROLL COUNTY
ELEC. LINE CARROLL ELEC.
CARROLL ELEC. COOP. CORP
CARROLL CO. RD. & RAMP
COPERT A. BOWMAN - STEPS
R/W FOR PARKING AREA & LAUNCH RAMP
BENTON CO. LAUNCH RAMP
SUBMARINE CABLES
CARROLL COUNTY
MADISON COUNTY
MATCH SHEET 4
BENTON COUNTY
BENTON & MADISON CO. RD. R/W
T 19 N
T 18 N
R 27 W
MATCH SHEET 5
LEGEND
U. S. Highway
State Highway
Paved Road
Graveled Road
Graded Road
Project Boundary
PERTINENT ELEVATIONS (MSL)
1,130 Flood Control Pool
1,120 Top Of Conservation Pool
1,077 Maximum Power Drawdown
Project Operations
Operations: Recreation - Intensive Use
Operations: Recreation - Low Density Us
Operations: Natural Areas
Operations: Wildlife Management Areas
Easement Lands
Trail (Proposed)
Trail (Existing)
INDEX OF SHEETS
WHITE RIVER WATERSHED
WHITE RIVER, ARKANSAS
UPDATED MASTER RECREATION PLAN
BEAVER LAKE
LAND USE MAP
SCALE OF FEET
4,000 2,000 0 2,000 4,000
IN 7 SHEETS
SHEET NO. 3
U. S. ARMY ENGINEER DISTRICT, LITTLE ROCK
LITTLE ROCK, ARKANSAS, JULY 1975

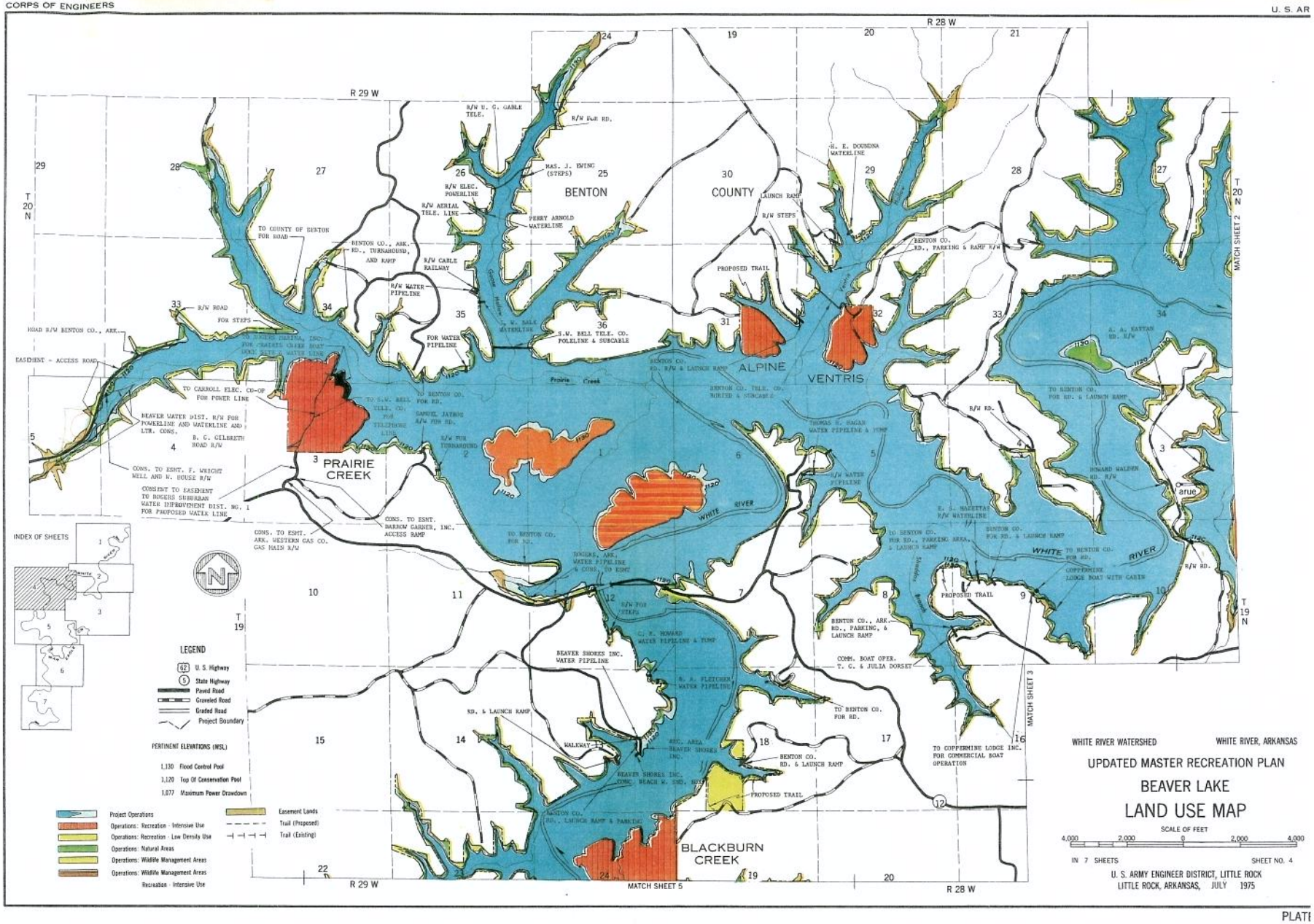

WHITE RIVER WATERSHED WHITE RIVER, ARKANSAS

UPDATED MASTER RECREATION PLAN

BEAVER LAKE

LAND USE MAP

SCALE OF FEET

4,000 2,000 0 2,000 4,000

IN 7 SHEETS SHEET NO. 4

U. S. ARMY ENGINEER DISTRICT, LITTLE ROCK
LITTLE ROCK, ARKANSAS, JULY 1975

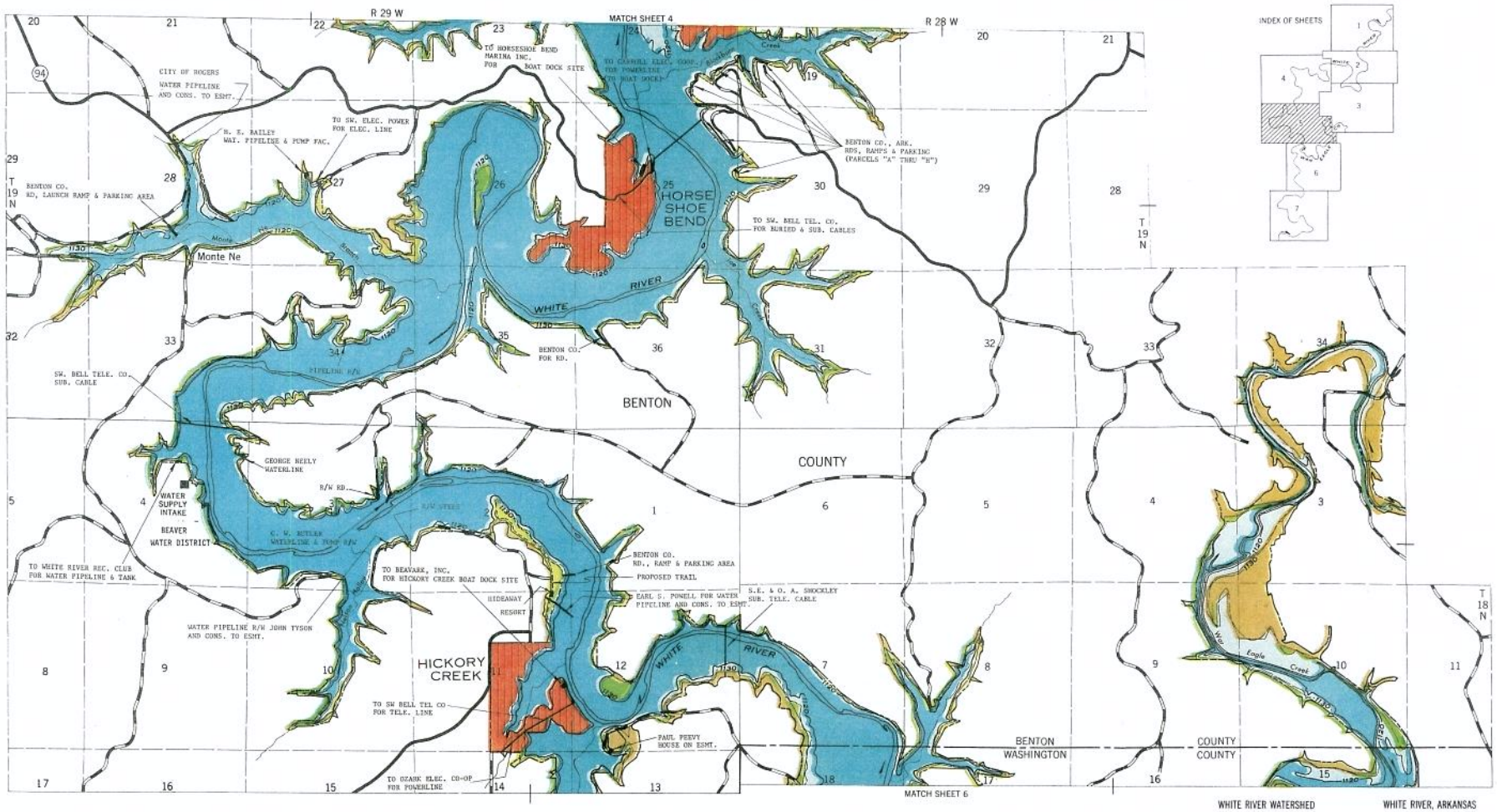

WHITE RIVER WATERSHED

WHITE RIVER, ARKANSAS

UPDATED MASTER RECREATION PLAN

BEAVER LAKE

LAND USE MAP

SCALE OF FEET

4,000 2,000 0 2,000 4,000

IN 7 SHEETS

SHEET NO. 5

U. S. ARMY ENGINEER DISTRICT, LITTLE ROCK
LITTLE ROCK, ARKANSAS, JULY 1975

LEGEND

- U. S. Highway
- State Highway
- Paved Road
- Graveled Road
- Graded Road
- Project Boundary

PERTINENT ELEVATIONS (MSL)

- 1,130 Flood Control Pool
- 1,120 Top Of Conservation Pool
- 1,077 Maximum Power Drawdown

- Project Operations
- Operations: Recreation - Intensive Use
- Operations: Recreation - Low Density Use
- Operations: Natural Areas
- Operations: Wildlife Management Areas
- Easement Lands
- Trail (Proposed)
- Trail (Existing)

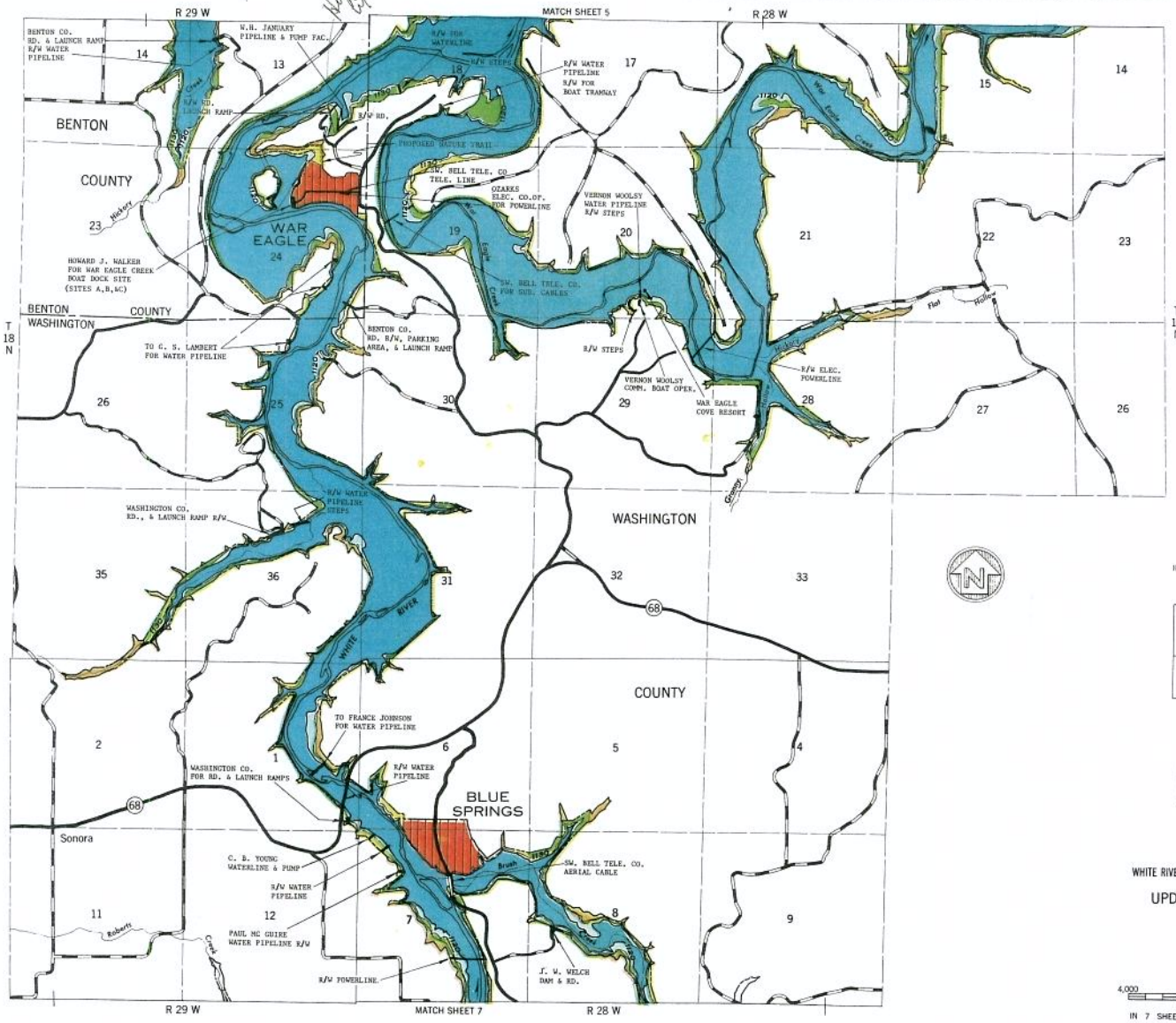

LEGEND

- U. S. Highway
- State Highway
- Paved Road
- Graveled Road
- Graded Road
- Project Boundary

PERTINENT ELEVATIONS (MSL)

1,130	Flood Control Pool
1,120	Top Of Conservation Pool
1,077	Maximum Power Drawdown

- Project Operations
- Operations: Recreation - Intensive Use
- Operations: Recreation - Low Density Us
- Operations: Natural Areas
- Operations: Wildlife Management Areas
- Easement Lands
- Trail (Proposed)
- Trail (Existing)

INDEX OF SHEETS

WHITE RIVER WATERSHED — WHITE RIVER, ARKANSAS

UPDATED MASTER RECREATION PLAN

BEAVER LAKE

LAND USE MAP

SCALE OF FEET

4,000 2,000 0 2,000 4,000

IN 7 SHEETS — SHEET NO. 6

U. S. ARMY ENGINEER DISTRICT, LITTLE ROCK
LITTLE ROCK, ARKANSAS, JULY 1975

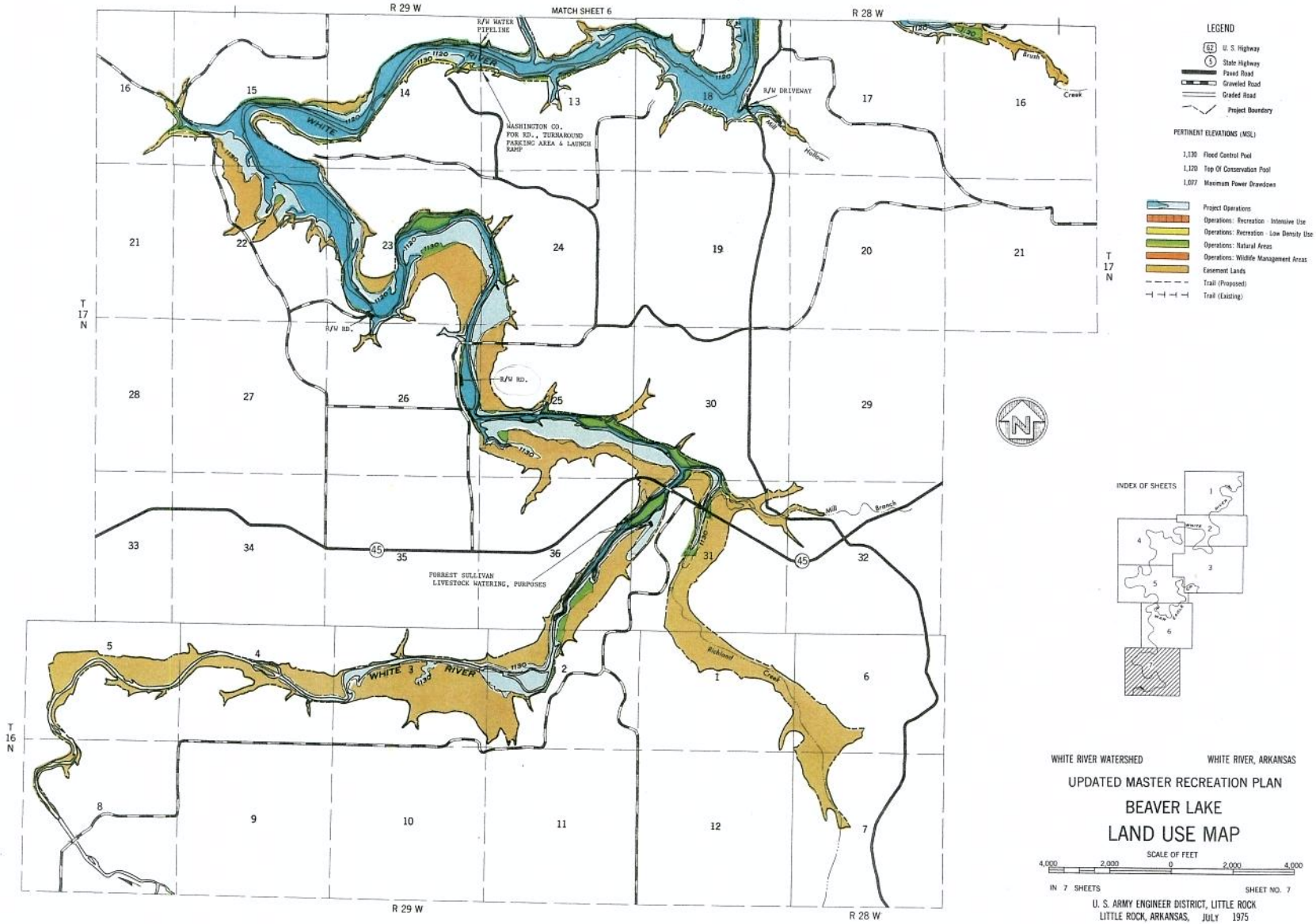
R 29 W
MATCH SHEET 6
R 28 W
R/W WATER PIPELINE
WHITE RIVER
WASHINGTON CO. FOR RD., TURNAROUND PARKING AREA & LAUNCH RAMP
R/W DRIVEWAY
Mill Hollow
Brush Creek
R/W RD.
R/W RD.
T 17 N
T 17 N
T 16 N
FORREST SULLIVAN LIVESTOCK WATERING, PURPOSES
Mill Branch
Richland Creek
WHITE RIVER
1130
45
LEGEND
62 U. S. Highway
5 State Highway
Paved Road
Graveled Road
Graded Road
Project Boundary
PERTINENT ELEVATIONS (MSL)
1,130 Flood Control Pool
1,120 Top Of Conservation Pool
1,077 Maximum Power Drawdown
Project Operations
Operations: Recreation - Intensive Use
Operations: Recreation - Low Density Use
Operations: Natural Areas
Operations: Wildlife Management Areas
Easement Lands
Trail (Proposed)
Trail (Existing)
INDEX OF SHEETS
WHITE RIVER WATERSHED
WHITE RIVER, ARKANSAS
UPDATED MASTER RECREATION PLAN
BEAVER LAKE
LAND USE MAP
SCALE OF FEET
4,000 2,000 0 2,000 4,000
IN 7 SHEETS
SHEET NO. 7
U. S. ARMY ENGINEER DISTRICT, LITTLE ROCK
LITTLE ROCK, ARKANSAS, JULY 1975

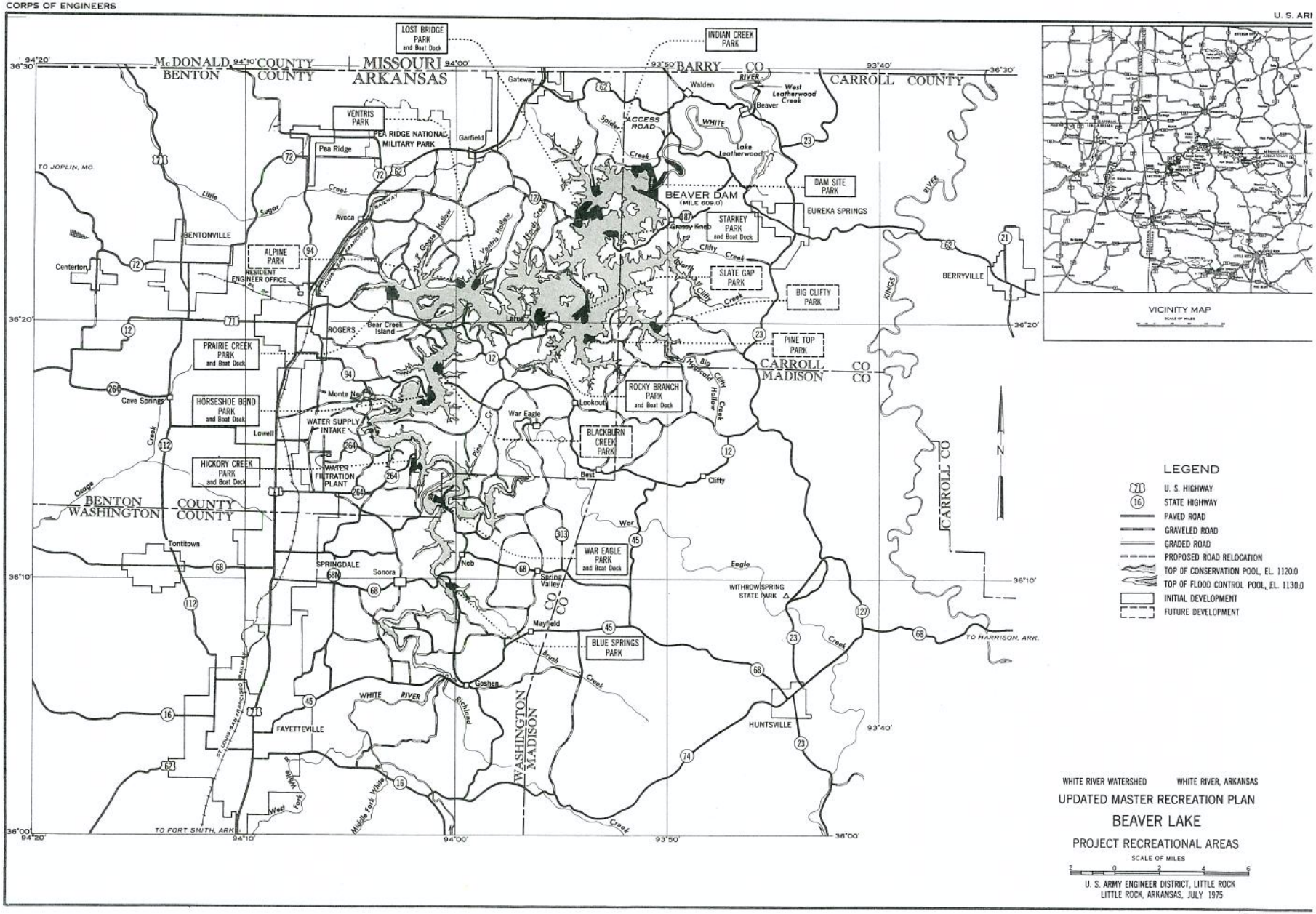
LOST BRIDGE PARK and Boat Dock
INDIAN CREEK PARK
McDONALD COUNTY
BENTON COUNTY
MISSOURI
ARKANSAS
BARRY CO
CARROLL COUNTY
VENTRIS PARK
PEA RIDGE NATIONAL MILITARY PARK
Pea Ridge
Garfield
Gateway
Walden
Beaver
West Leatherwood Creek
Lake Leatherwood
ACCESS ROAD
WHITE RIVER
DAM SITE PARK
BEAVER DAM
(MILE 609.0)
EUREKA SPRINGS
STARKEY PARK and Boat Dock
SLATE GAP PARK
BIG CLIFTY PARK
PINE TOP PARK
BERRYVILLE
TO JOPLIN, MO.
BENTONVILLE
Centerton
ALPINE PARK
RESIDENT ENGINEER OFFICE
Avoca
Goose Hollow
Ventris Hollow
Fordy Creek
Spider Creek
Little Sugar Creek
ROGERS
Bear Creek Island
Larue
PRAIRIE CREEK PARK and Boat Dock
HORSESHOE BEND PARK and Boat Dock
Cave Springs
Monte Ne
WATER SUPPLY INTAKE
Lowell
HICKORY CREEK PARK and Boat Dock
WATER FILTRATION PLANT
War Eagle
Lookout
ROCKY BRANCH PARK and Boat Dock
BLACKBURN CREEK PARK
Best
Clifty
CARROLL CO
MADISON CO
BENTON COUNTY
WASHINGTON COUNTY
Tontitown
SPRINGDALE
Sonora
Nob
WAR EAGLE PARK and Boat Dock
Spring Valley
Mayfield
BLUE SPRINGS PARK
WITHROW SPRING STATE PARK
Eagle Creek
TO HARRISON, ARK.
Goshen
WHITE RIVER
Richland
FAYETTEVILLE
HUNTSVILLE
WASHINGTON CO
MADISON CO
TO FORT SMITH, ARK.
36°30'
36°20'
36°10'
36°00'
94°20'
94°10'
94°00'
93°50'
93°40'
VICINITY MAP
LEGEND
U. S. HIGHWAY
STATE HIGHWAY
PAVED ROAD
GRAVELED ROAD
GRADED ROAD
PROPOSED ROAD RELOCATION
TOP OF CONSERVATION POOL, EL. 1120.0
TOP OF FLOOD CONTROL POOL, EL. 1130.0
INITIAL DEVELOPMENT
FUTURE DEVELOPMENT
WHITE RIVER WATERSHED
WHITE RIVER, ARKANSAS
UPDATED MASTER RECREATION PLAN
BEAVER LAKE
PROJECT RECREATIONAL AREAS
SCALE OF MILES
U. S. ARMY ENGINEER DISTRICT, LITTLE ROCK
LITTLE ROCK, ARKANSAS, JULY 1975

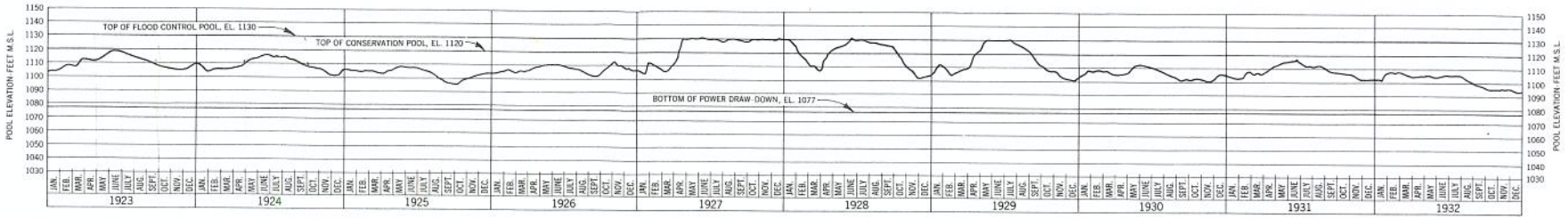

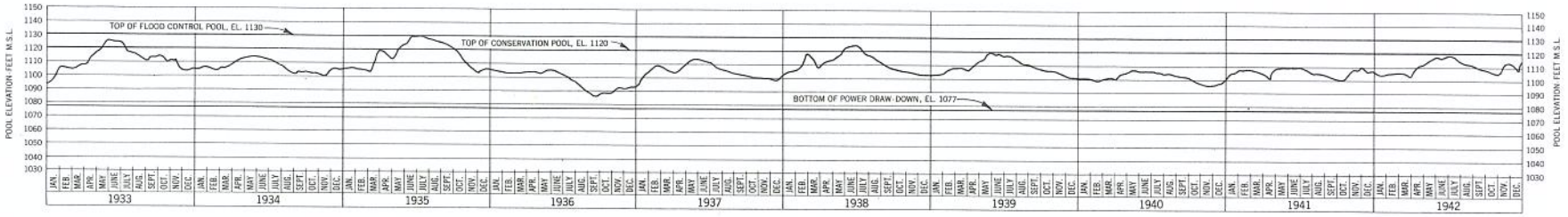

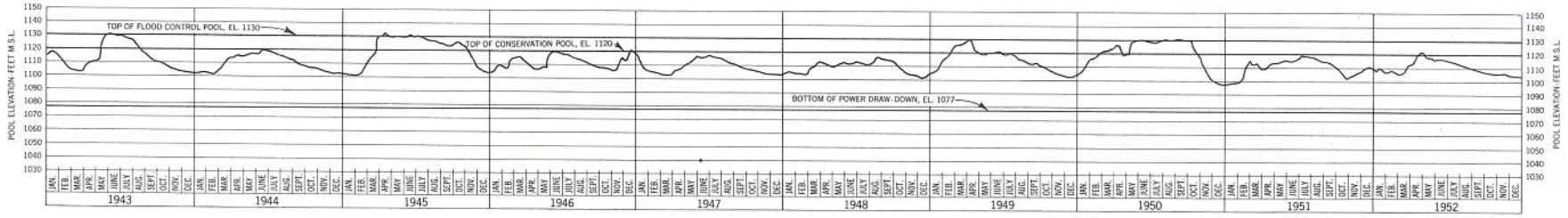

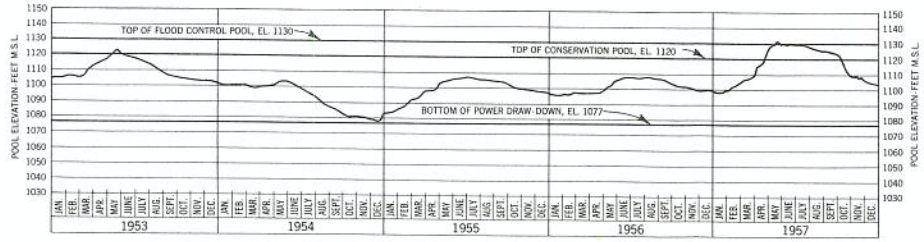

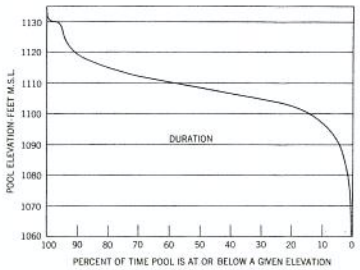

NOTE: PERIOD OF RECORD USED IN FORMULATING PROJECT

WHITE RIVER WATERSHED — WHITE RIVER, ARKANSAS

MASTER RECREATION PLAN

BEAVER LAKE

FLUCTUATION OF LAKE LEVELS

SCALE: AS SHOWN

U. S. ARMY ENGINEER DISTRICT, LITTLE ROCK
LITTLE ROCK, ARKANSAS, JANUARY 1974

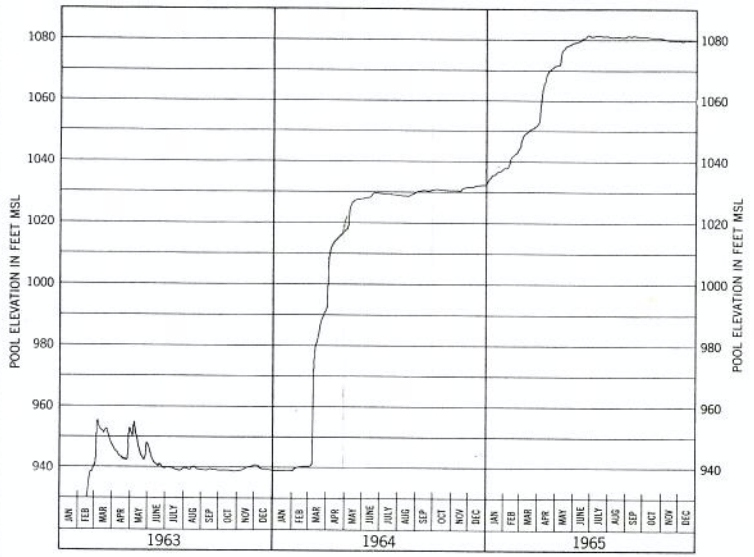

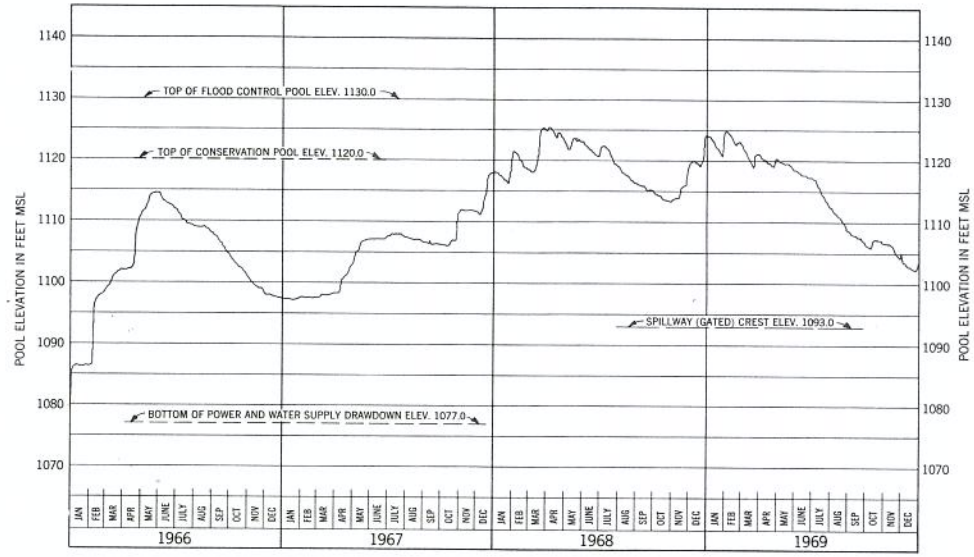

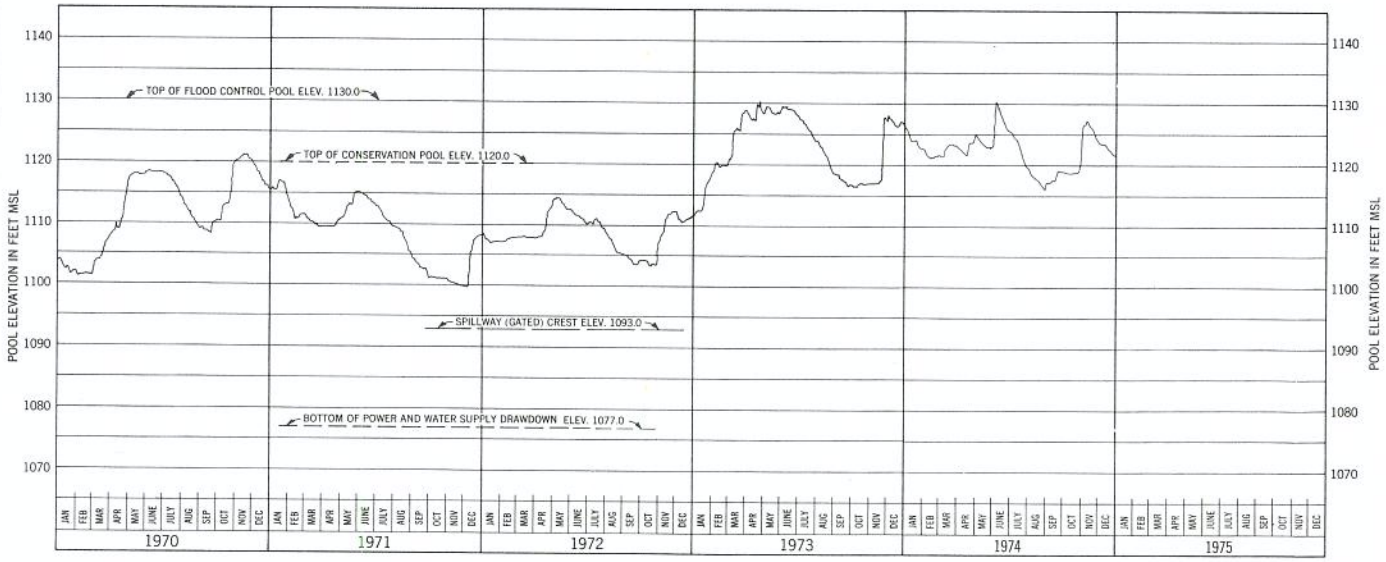

NOTES:

1. CONSTRUCTION OF PROJECT BEGAN OCTOBER 1959.
2. FILLING OF LAKE BEGAN 26 DECEMBER 1963.
3. GENERATION OF POWER BEGAN MAY 1965.
4. MAXIMUM POOL ELEVATION 1130.2 ON 10 JUNE 1974.
5. POOL EXCEEDED ELEVATION 1130, YEARS 1973 AND 1974.
6. ELEVATION - DURATION CURVE FROM MIDNIGHT POOL ELEVATIONS FOR PERIOD JANUARY 1966 THRU 1974.

WHITE RIVER WATERSHED — WHITE RIVER, ARKANSAS

EXPERIENCED LAKE LEVELS

BEAVER LAKE

SCALE: AS SHOWN

U. S. ARMY ENGINEER DISTRICT, LITTLE ROCK
LITTLE ROCK, ARKANSAS, JANUARY 1974

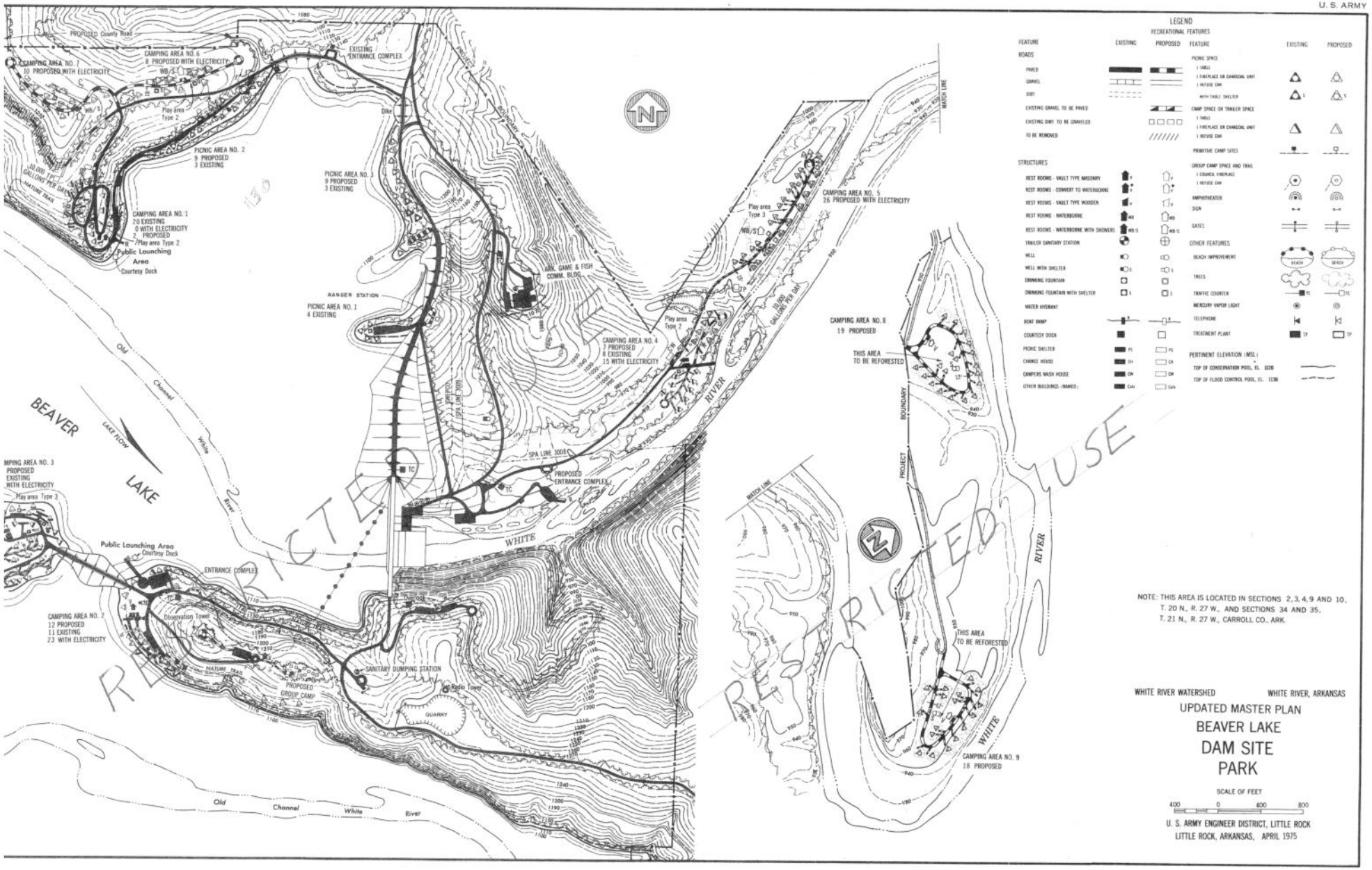
LEGEND
RECREATIONAL FEATURES
FEATURE
EXISTING
PROPOSED
ROADS
PAVED
GRAVEL
DIRT
EXISTING GRAVEL TO BE PAVED
EXISTING DIRT TO BE GRAVELED
TO BE REMOVED
STRUCTURES
REST ROOMS - VAULT TYPE MASONRY
REST ROOMS - CONVERT TO WATERBORNE
REST ROOMS - VAULT TYPE WOODEN
REST ROOMS - WATERBORNE
REST ROOMS - WATERBORNE WITH SHOWERS
TRAILER SANITARY STATION
WELL
WELL WITH SHELTER
DRINKING FOUNTAIN
DRINKING FOUNTAIN WITH SHELTER
WATER HYDRANT
BOAT RAMP
COURTESY DOCK
PICNIC SHELTER
CHANGE HOUSE
CAMPERS WASH HOUSE
OTHER BUILDINGS (NAMED)
FEATURE
EXISTING
PROPOSED
PICNIC SPACE
1 TABLE
1 FIREPLACE OR CHARCOAL UNIT
1 REFUSE CAN
WITH TABLE SHELTER
CAMP SPACE OR TRAILER SPACE
1 TABLE
1 FIREPLACE OR CHARCOAL UNIT
1 REFUSE CAN
PRIMITIVE CAMP SITES
GROUP CAMP SPACE AND TRAIL
1 COUNCIL FIREPLACE
1 REFUSE CAN
AMPHITHEATER
SIGN
GATES
OTHER FEATURES
BEACH IMPROVEMENT
TREES
TRAFFIC COUNTER
MERCURY VAPOR LIGHT
TELEPHONE
TREATMENT PLANT
PERTINENT ELEVATION (MSL)
TOP OF CONSERVATION POOL, EL. 1220
TOP OF FLOOD CONTROL POOL EL. 1130
PROPOSED County Road
CAMPING AREA NO. 7
10 PROPOSED WITH ELECTRICITY
CAMPING AREA NO. 6
8 PROPOSED WITH ELECTRICITY
EXISTING ENTRANCE COMPLEX
Play area Type 2
PICNIC AREA NO. 2
9 PROPOSED
3 EXISTING
10,000 TPC GALLONS PER DAY
NATURE TRAIL
CAMPING AREA NO. 1
70 EXISTING
0 WITH ELECTRICITY
2 PROPOSED
Play area Type 2
Public Launching Area
Courtesy Dock
PICNIC AREA NO. 3
9 PROPOSED
3 EXISTING
Dike
ARK. GAME & FISH COMM. BLDG.
RANGER STATION
PICNIC AREA NO. 1
4 EXISTING
CAMPING AREA NO. 4
7 PROPOSED
8 EXISTING
15 WITH ELECTRICITY
Play area Type 2
Play area Type 3
CAMPING AREA NO. 5
26 PROPOSED WITH ELECTRICITY
10,000 GALLONS PER DAY
CAMPING AREA NO. 8
19 PROPOSED
THIS AREA TO BE REFORESTED
BOUNDARY
PROJECT
MATCH LINE
Old Channel
White River
BEAVER LAKE
LAKE FLOW
MPING AREA NO. 3
PROPOSED
EXISTING
WITH ELECTRICITY
Play area Type 3
Public Launching Area
Courtesy Dock
ENTRANCE COMPLEX
CAMPING AREA NO. 2
12 PROPOSED
11 EXISTING
23 WITH ELECTRICITY
Observation Tower
NATURE TRAIL
SANITARY DUMPING STATION
PROPOSED GROUP CAMP
Radio Tower
QUARRY
SPA LINE 3000
PROPOSED ENTRANCE COMPLEX
WHITE RIVER
RESTRICTED USE
THIS AREA TO BE REFORESTED
CAMPING AREA NO. 9
18 PROPOSED
NOTE: THIS AREA IS LOCATED IN SECTIONS 2, 3, 4, 9 AND 10, T. 20 N., R. 27 W., AND SECTIONS 34 AND 35, T. 21 N., R. 27 W., CARROLL CO., ARK.
WHITE RIVER WATERSHED
WHITE RIVER, ARKANSAS
UPDATED MASTER PLAN
BEAVER LAKE
DAM SITE
PARK
SCALE OF FEET
400 0 400 800
U. S. ARMY ENGINEER DISTRICT, LITTLE ROCK
LITTLE ROCK, ARKANSAS, APRIL 1975

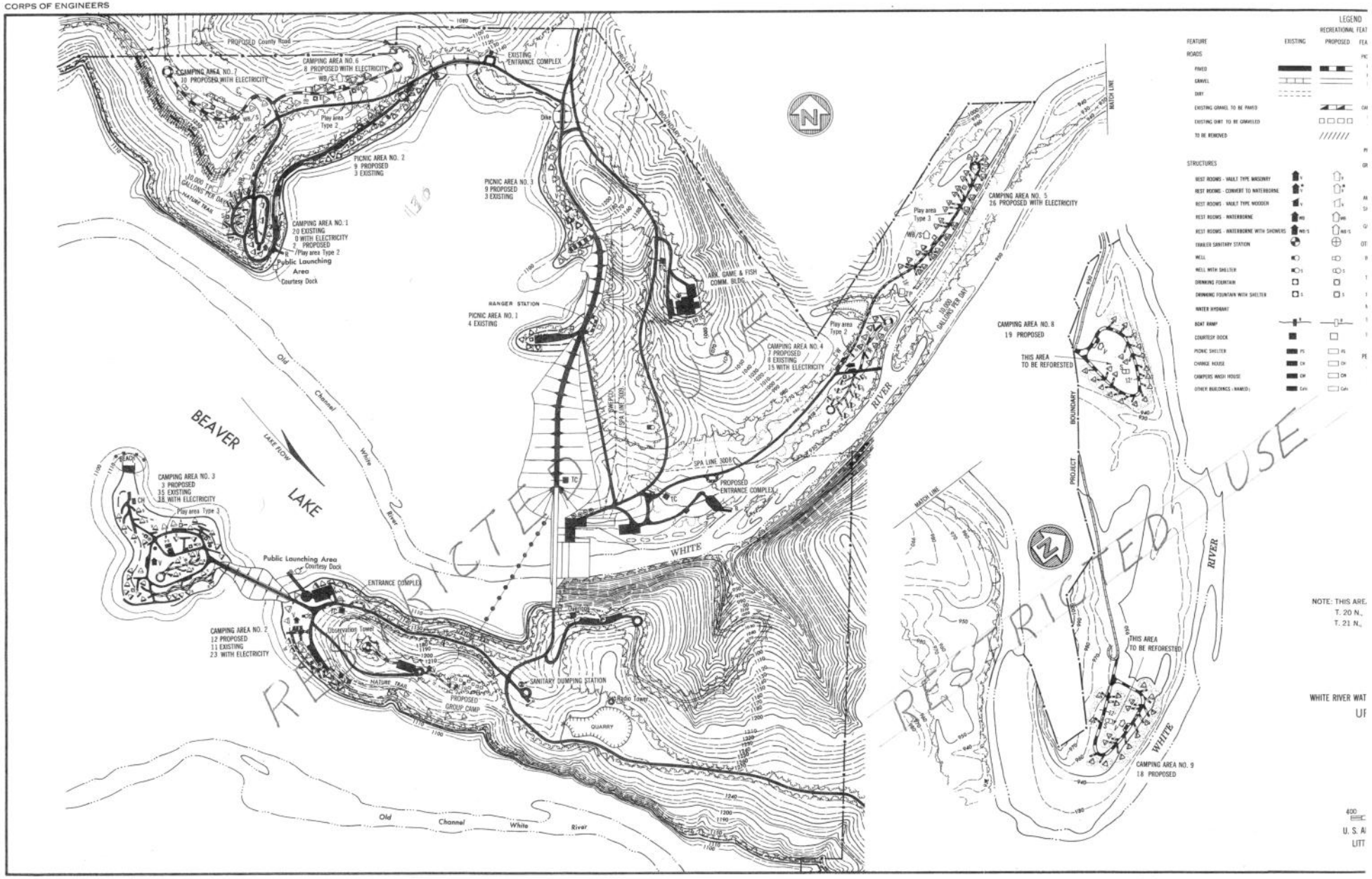
LEGEND
RECREATIONAL FEAT
FEATURE
EXISTING
PROPOSED
ROADS
PAVED
GRAVEL
DIRT
EXISTING GRAVEL TO BE PAVED
EXISTING DIRT TO BE GRAVELED
TO BE REMOVED
STRUCTURES
REST ROOMS - VAULT TYPE MASONRY
REST ROOMS - CONVERT TO WATERBORNE
REST ROOMS - VAULT TYPE WOODEN
REST ROOMS - WATERBORNE
REST ROOMS - WATERBORNE WITH SHOWERS
TRAILER SANITARY STATION
WELL
WELL WITH SHELTER
DRINKING FOUNTAIN
DRINKING FOUNTAIN WITH SHELTER
WATER HYDRANT
BOAT RAMP
COURTESY DOCK
PICNIC SHELTER
CHANGE HOUSE
CAMPERS WASH HOUSE
OTHER BUILDINGS - NAME(S)
PROPOSED County Road
CAMPING AREA NO. 7
10 PROPOSED WITH ELECTRICITY
CAMPING AREA NO. 6
8 PROPOSED WITH ELECTRICITY
EXISTING ENTRANCE COMPLEX
Play area Type 2
PICNIC AREA NO. 2
9 PROPOSED
3 EXISTING
10,000 TPC GALLONS PER DAY
NATURE TRAIL
CAMPING AREA NO. 1
20 EXISTING
0 WITH ELECTRICITY
2 PROPOSED
Play area Type 2
Public Launching Area
Courtesy Dock
Dike
PICNIC AREA NO. 3
9 PROPOSED
3 EXISTING
ARK. GAME & FISH COMM. BLDG.
RANGER STATION
PICNIC AREA NO. 1
4 EXISTING
CAMPING AREA NO. 4
7 PROPOSED
8 EXISTING
15 WITH ELECTRICITY
SPA LINE 300B
PROPOSED ENTRANCE COMPLEX
CAMPING AREA NO. 5
26 PROPOSED WITH ELECTRICITY
MATCH LINE
CAMPING AREA NO. 8
19 PROPOSED
THIS AREA TO BE REFORESTED
BOUNDARY
PROJECT
BEAVER LAKE
LAKE FLOW
Old Channel White River
CAMPING AREA NO. 3
3 PROPOSED
35 EXISTING
38 WITH ELECTRICITY
Play area Type 3
Public Launching Area
Courtesy Dock
ENTRANCE COMPLEX
CAMPING AREA NO. 2
12 PROPOSED
11 EXISTING
23 WITH ELECTRICITY
Observation Tower
NATURE TRAIL
PROPOSED GROUP CAMP
SANITARY DUMPING STATION
Radio Tower
QUARRY
WHITE RIVER
RESTRICTED USE
CAMPING AREA NO. 9
18 PROPOSED
NOTE: THIS ARE
T. 20 N.,
T. 21 N.,
WHITE RIVER WAT
U.S. A
LITT
400

PLATE 12



LEGEND

PROJECT BOUNDARY

TOP OF CONSERVATION POOL, EL. 1,120

TOP OF FLOOD CONTROL POOL, EL. 1,130

PREPARED FROM AERIAL PHOTOGRAPHS FLOWN FEBRUARY 1973 WHEN POOL WAS AT EL. 1,119.6

WHITE RIVER WATERSHED WHITE RIVER, ARKANSAS

UPDATED MASTER RECREATION PLAN

BEAVER LAKE

DAM SITE

PARK

SCALE OF FEET

400 0 400 800

U. S. ARMY ENGINEER DISTRICT, LITTLE ROCK
LITTLE ROCK, ARKANSAS, FEBRUARY 1975

PLATE 12 A



PREPARED FROM AERI/
FEBRUARY 1973 WHEN

WHITE RIVER V
UPDATED I

400

U. S. ARMY EI
LITTLE ROC

PLATE 12A

LEGEND

PROJECT BOUNDARY

TOP OF CONSERVATION POOL, EL. 1,120

TOP OF FLOOD CONTROL POOL, EL. 1,130

PREPARED FROM AERIAL PHOTOGRAPHS FLOWN FEBRUARY 1973 WHEN POOL WAS AT EL. 1,119.6

WHITE RIVER WATERSHED WHITE RIVER, ARKANSAS

UPDATED MASTER RECREATION PLAN

BEAVER LAKE

DAM SITE

PARK

SCALE OF FEET

400 0 400 800

U. S. ARMY ENGINEER DISTRICT, LITTLE ROCK
LITTLE ROCK, ARKANSAS, FEBRUARY 1975

PLATE 12 B

PLATE 12B

PREPARE
FEBRUAR

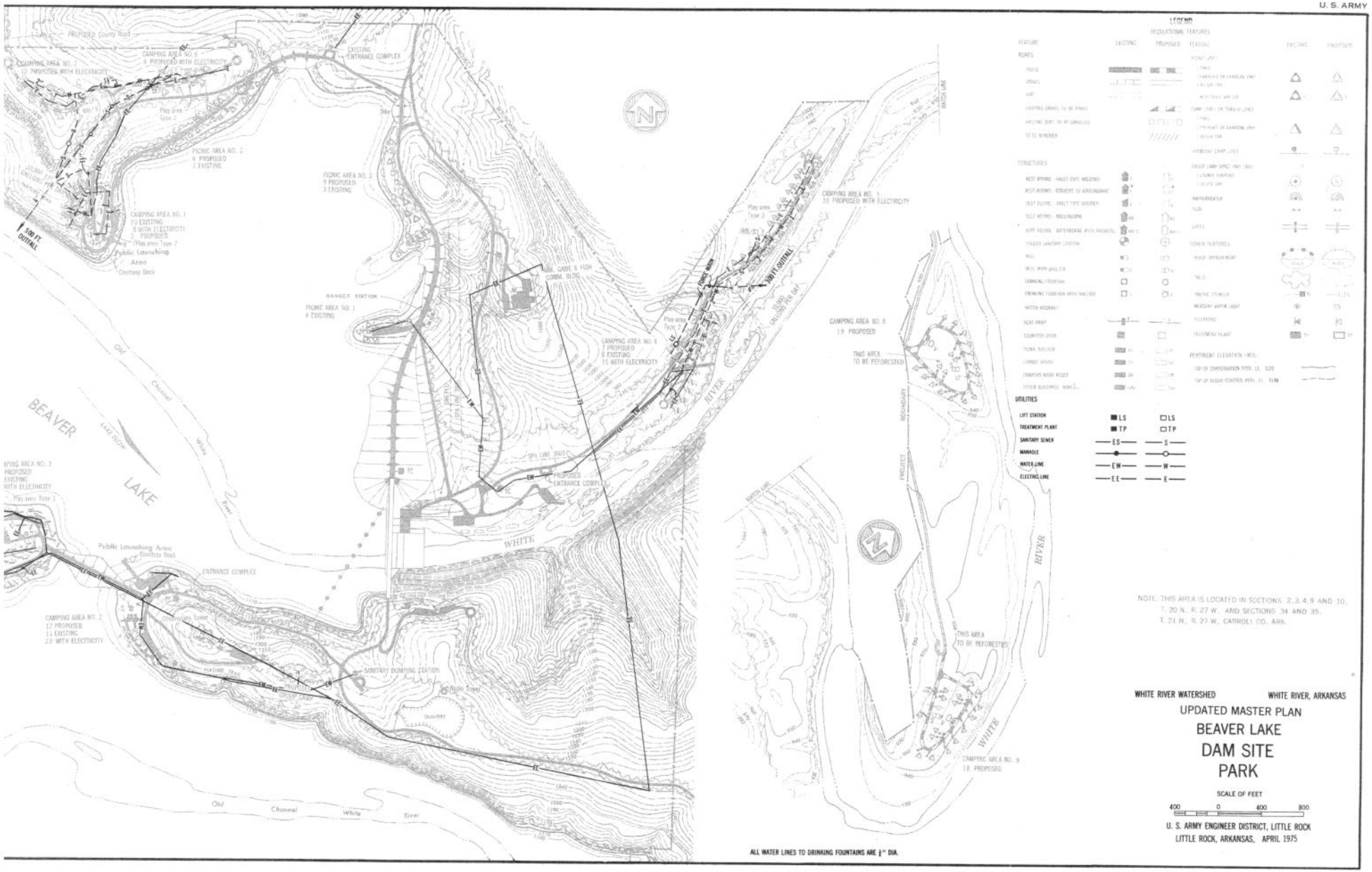
LEGEND
RECREATIONAL FEATURES
UTILITIES
LIFT STATION
TREATMENT PLANT
SANITARY SEWER
MANHOLE
WATER LINE
ELECTRIC LINE
NOTE: THIS AREA IS LOCATED IN SECTIONS 2, 3, 4, 9 AND 10, T. 20 N., R. 27 W., AND SECTIONS 34 AND 35, T. 21 N., R. 27 W., CARROLL CO., ARK.
WHITE RIVER WATERSHED
WHITE RIVER, ARKANSAS
UPDATED MASTER PLAN
BEAVER LAKE
DAM SITE
PARK
SCALE OF FEET
400 0 400 800
U. S. ARMY ENGINEER DISTRICT, LITTLE ROCK
LITTLE ROCK, ARKANSAS, APRIL 1975
ALL WATER LINES TO DRINKING FOUNTAINS ARE ¾" DIA.
BEAVER LAKE
WHITE RIVER
Old Channel White River
500 FT. OUTFALL
300 FT. OUTFALL
PROPOSED County Road
CAMPING AREA NO. 7
15 PROPOSED WITH ELECTRICITY
CAMPING AREA NO. 6
8 PROPOSED WITH ELECTRICITY
EXISTING ENTRANCE COMPLEX
PICNIC AREA NO. 2
9 PROPOSED
3 EXISTING
PICNIC AREA NO. 3
9 PROPOSED
3 EXISTING
CAMPING AREA NO. 1
20 EXISTING
8 WITH ELECTRICITY
2 PROPOSED
Public Launching Area
Courtesy Dock
RANGER STATION
PICNIC AREA NO. 1
4 EXISTING
CAMPING AREA NO. 4
7 PROPOSED
8 EXISTING
15 WITH ELECTRICITY
CAMPING AREA NO. 5
28 PROPOSED WITH ELECTRICITY
CAMPING AREA NO. 8
19 PROPOSED
THIS AREA TO BE REFORESTED
PROPOSED ENTRANCE COMPLEX
CAMPING AREA NO. 3
PROPOSED
EXISTING
WITH ELECTRICITY
Public Launching Area
Courtesy Dock
ENTRANCE COMPLEX
CAMPING AREA NO. 2
12 PROPOSED
11 EXISTING
23 WITH ELECTRICITY
SANITARY DUMPING STATION
QUARRY
CAMPING AREA NO. 9
18 PROPOSED
THIS AREA TO BE REFORESTED
PROJECT BOUNDARY
MATCH LINE

PLATE 12 C

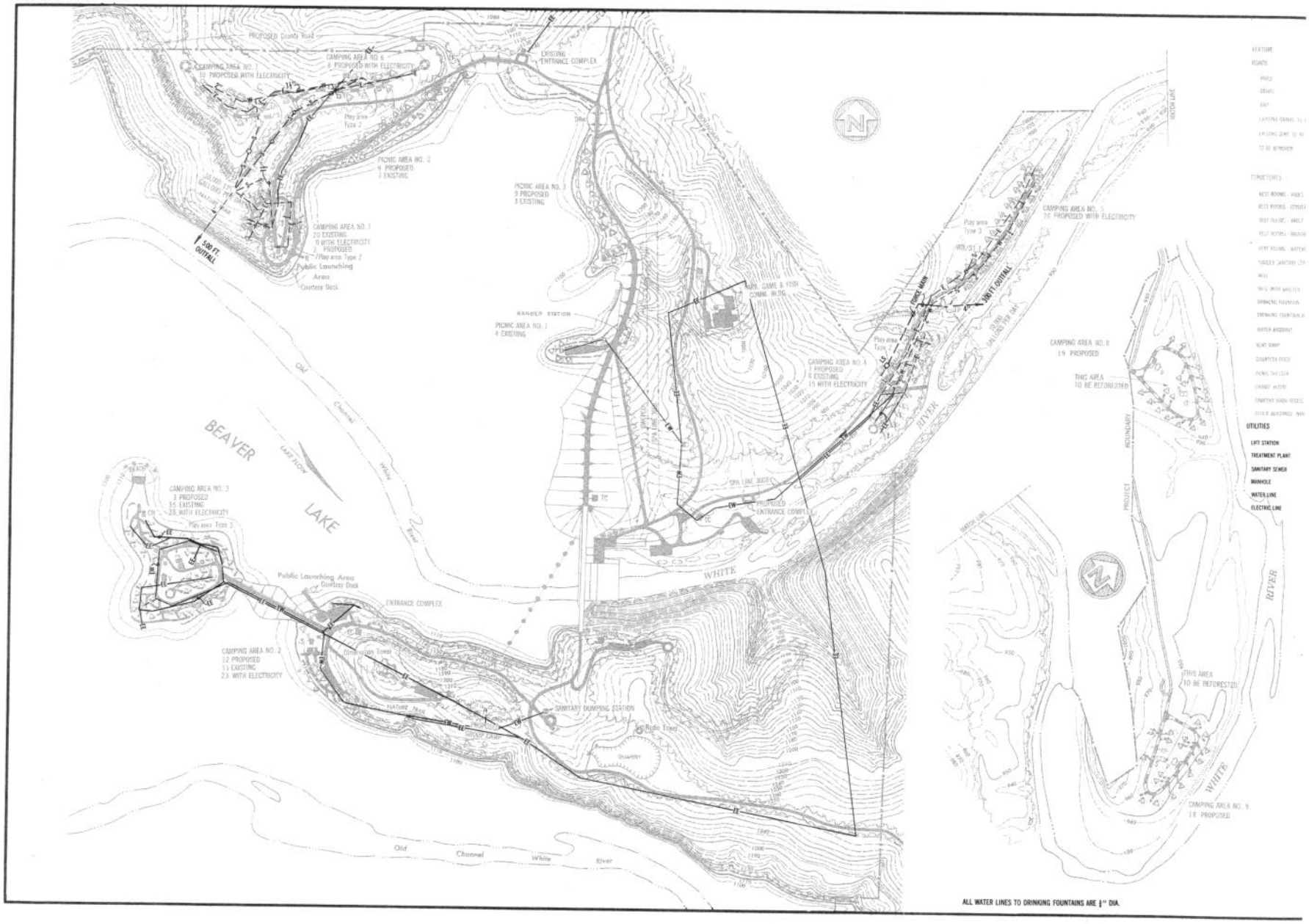
PROPOSED County Road
CAMPING AREA NO. 6
8 PROPOSED WITH ELECTRICITY
CAMPING AREA NO. 7
10 PROPOSED WITH ELECTRICITY
EXISTING
ENTRANCE COMPLEX
Play area
Type 2
PICNIC AREA NO. 2
4 PROPOSED
3 EXISTING
PICNIC AREA NO. 3
9 PROPOSED
3 EXISTING
CAMPING AREA NO. 1
20 EXISTING
0 WITH ELECTRICITY
2 PROPOSED
Play area Type 2
Public Launching
Area
Courtesy Deck
500 FT
OUTFALL
RANGER STATION
PICNIC AREA NO. 1
4 EXISTING
ARK. GAME & FISH
COMM. BLDG.
CAMPING AREA NO. 4
7 PROPOSED
6 EXISTING
15 WITH ELECTRICITY
Play area
Type 2
CAMPING AREA NO. 5
16 PROPOSED WITH ELECTRICITY
300 FT
OUTFALL
CAMPING AREA NO. 8
19 PROPOSED
THIS AREA
TO BE REFORESTED
BOUNDARY
PROJECT
BEAVER
LAKE
LAKE FLOW
Old
Channel
White
River
WHITE
RIVER
CAMPING AREA NO. 3
3 PROPOSED
35 EXISTING
38 WITH ELECTRICITY
Play area Type 2
Public Launching Area
Courtesy Deck
ENTRANCE COMPLEX
CAMPING AREA NO. 2
12 PROPOSED
11 EXISTING
23 WITH ELECTRICITY
Gas Tower
NATURE TRAIL
SANITARY DUMPING STATION
Radio Tower
QUARRY
PROPOSED
ENTRANCE COMPLEX
SPA LINE 300ft
WATER LINE
THIS AREA
TO BE REFORESTED
CAMPING AREA NO. 9
18 PROPOSED
Old
Channel
White
River
UTILITIES
LIFT STATION
TREATMENT PLANT
SANITARY SEWER
MANHOLE
WATER LINE
ELECTRIC LINE
ALL WATER LINES TO DRINKING FOUNTAINS ARE ¾" DIA.

PLATE 12C

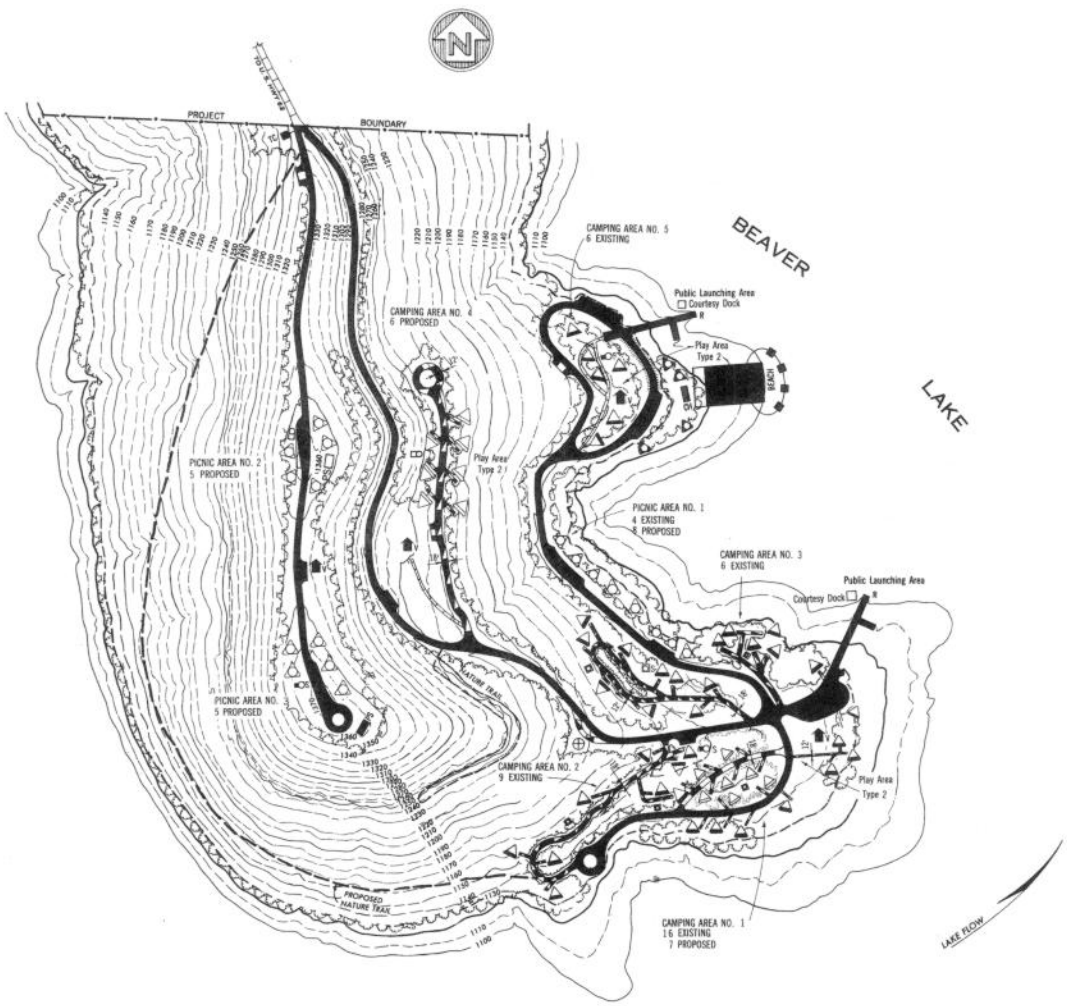

LEGEND

RECREATIONAL FEATURES

FEATURE	EXISTING	PROPOSED
ROADS		
PAVED		
GRAVEL		
DIRT		
EXISTING GRAVEL TO BE PAVED		
EXISTING DIRT TO BE GRAVELED		
TO BE REMOVED		
STRUCTURES		
REST ROOMS - VAULT TYPE MASONRY	V	V
REST ROOMS - CONVERT TO WATERBORNE	V	V
REST ROOMS - VAULT TYPE WOODEN	V	V
REST ROOMS - WATERBORNE	WB	WB
REST ROOMS - WATERBORNE WITH SHOWERS	WB S	WB S
TRAILER SANITARY STATION		
WELL		
WELL WITH SHELTER	S	S
DRINKING FOUNTAIN		
DRINKING FOUNTAIN WITH SHELTER	S	S
WATER HYDRANT		
BOAT RAMP	R	R
COURTESY DOCK		
PICNIC SHELTER	PS	PS
CHANGE HOUSE	CH	CH
CAMPERS WASH HOUSE	CW	CW
OTHER BUILDINGS - NAMED:	Cab	Cab

RECREATIONAL FEATURES

FEATURE	EXISTING	PROPOSED
PICNIC SPACE		
1 TABLE		
1 FIREPLACE OR CHARCOAL UNIT		
1 REFUSE CAN		
WITH TABLE SHELTER	S	S
CAMP SPACE OR TRAILER SPACE		
1 TABLE		
1 FIREPLACE OR CHARCOAL UNIT		
1 REFUSE CAN		
PRIMITIVE CAMP SITES		
GROUP CAMP SPACE AND TRAIL		
1 COMMON FIREPLACE		
1 REFUSE CAN		
AMPHITHEATER		
SIGN		
GATES		
OTHER FEATURES		
BEACH IMPROVEMENT	BEACH	BEACH
TREES		
TRAFFIC COUNTER	TC	TC
MERCURY VAPOR LIGHT		
TELEPHONE		
TREATMENT PLANT	TP	TP

PERTINENT ELEVATION (MSL)

TOP OF CONSERVATION POOL, EL. 1120

TOP OF FLOOD CONTROL POOL, EL. 1130

NOTE: THIS AREA IS LOCATED IN SECTION 7, T. 20 N., R. 27 W., BENTON CO., ARK.

WHITE RIVER WATERSHED WHITE RIVER, ARKANSAS

UPDATED MASTER PLAN

BEAVER LAKE

INDIAN CREEK

PARK

SCALE OF FEET

200 0 200 400

U. S. ARMY ENGINEER DISTRICT, LITTLE ROCK

LITTLE ROCK, ARKANSAS APRIL 1975

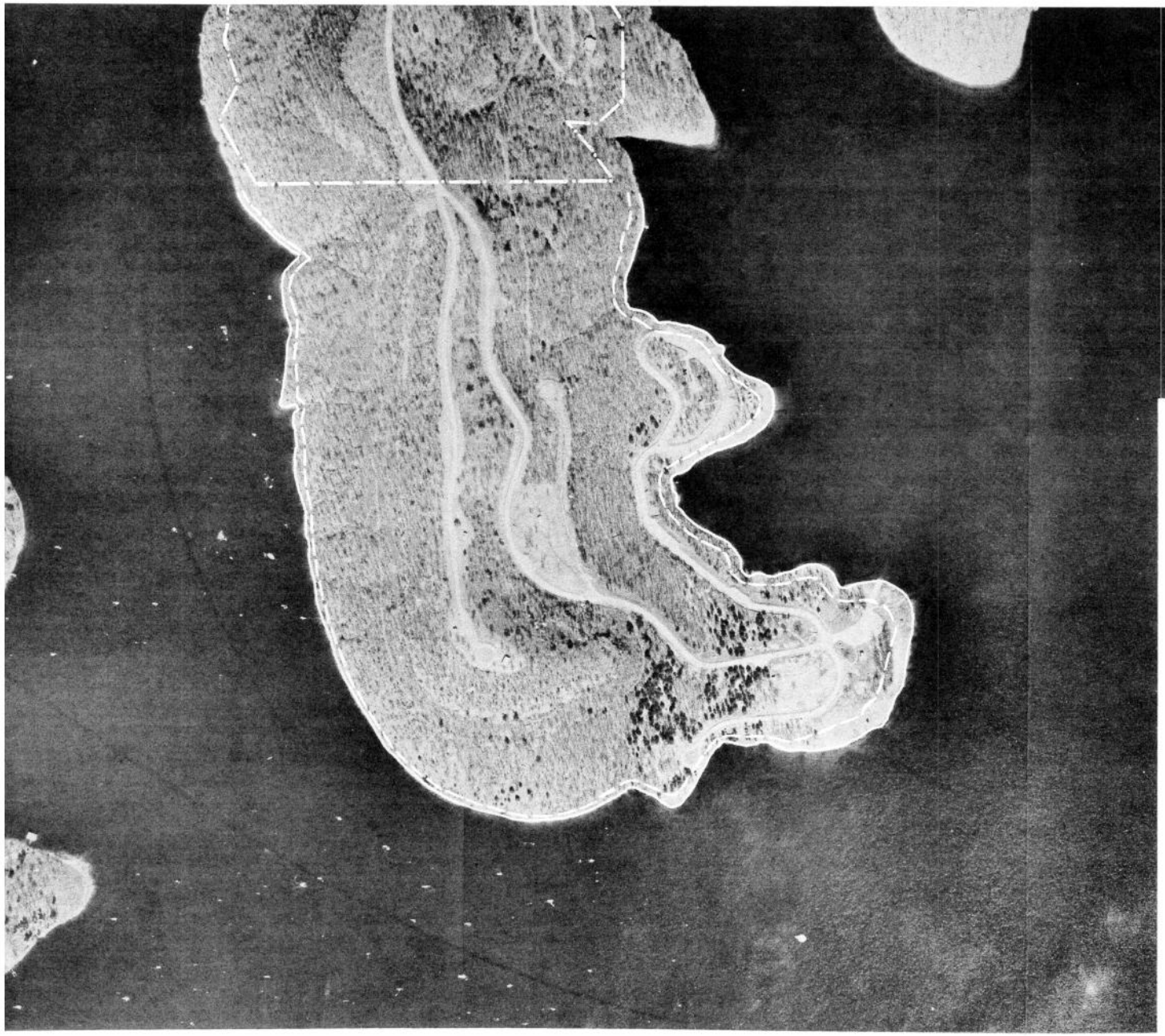

LEGEND

PROJECT BOUNDARY

TOP OF CONSERVATION POOL, EL. 1,120

TOP OF FLOOD CONTROL POOL, EL. 1,130

PREPARED FROM AERIAL PHOTOGRAPHS FLOWN FEBRUARY 1973 WHEN POOL WAS AT EL. 1,119.6

WHITE RIVER WATERSHED WHITE RIVER, ARKANSAS

UPDATED MASTER RECREATION PLAN

BEAVER LAKE

INDIAN CREEK

PARK

SCALE OF FEET

200 0 200 400

U. S. ARMY ENGINEER DISTRICT, LITTLE ROCK
LITTLE ROCK, ARKANSAS, FEBRUARY 1975

PLATE 13 A

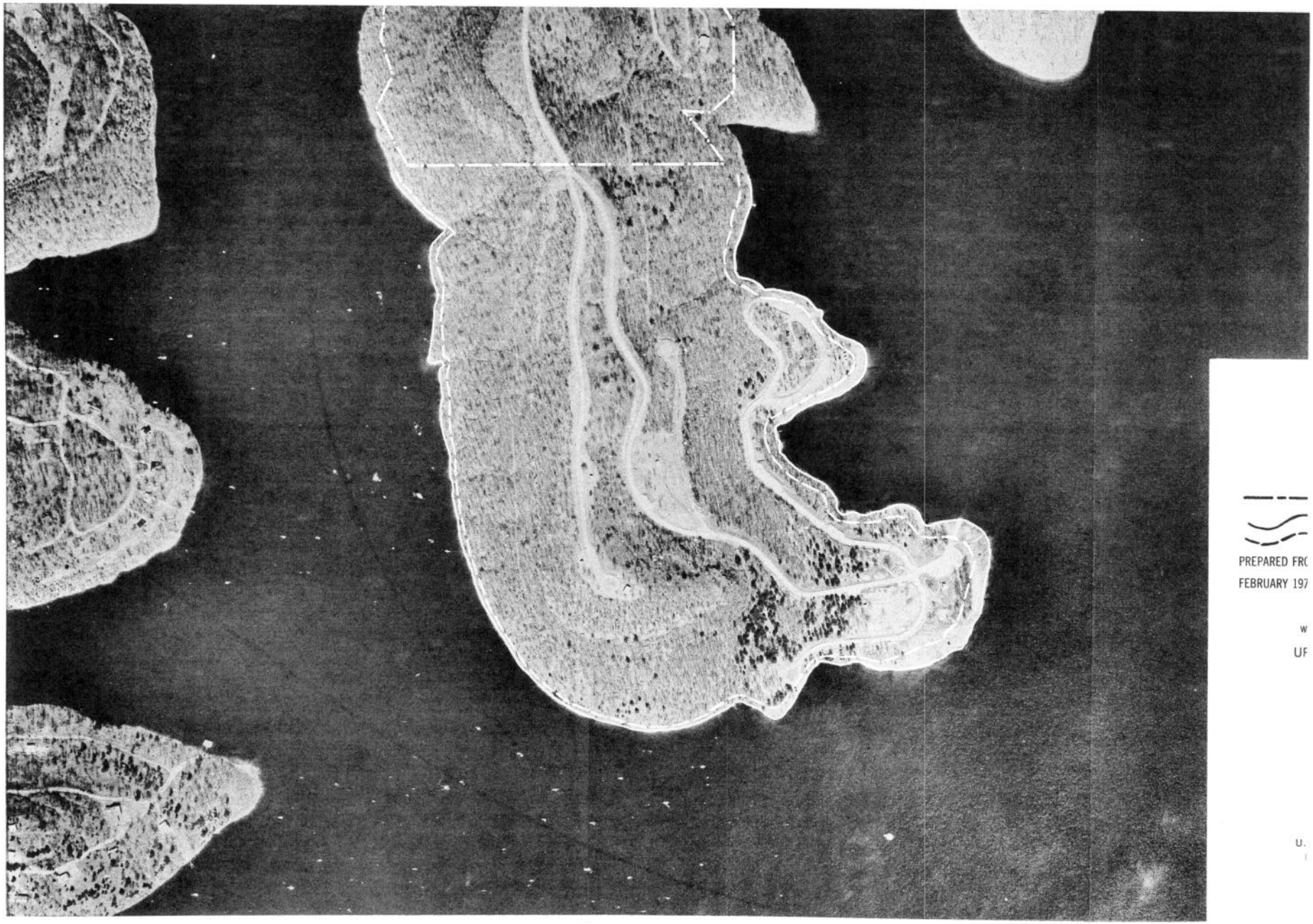

PREPARED FR(
FEBRUARY 197

W
UF

U.

PLATE 13A

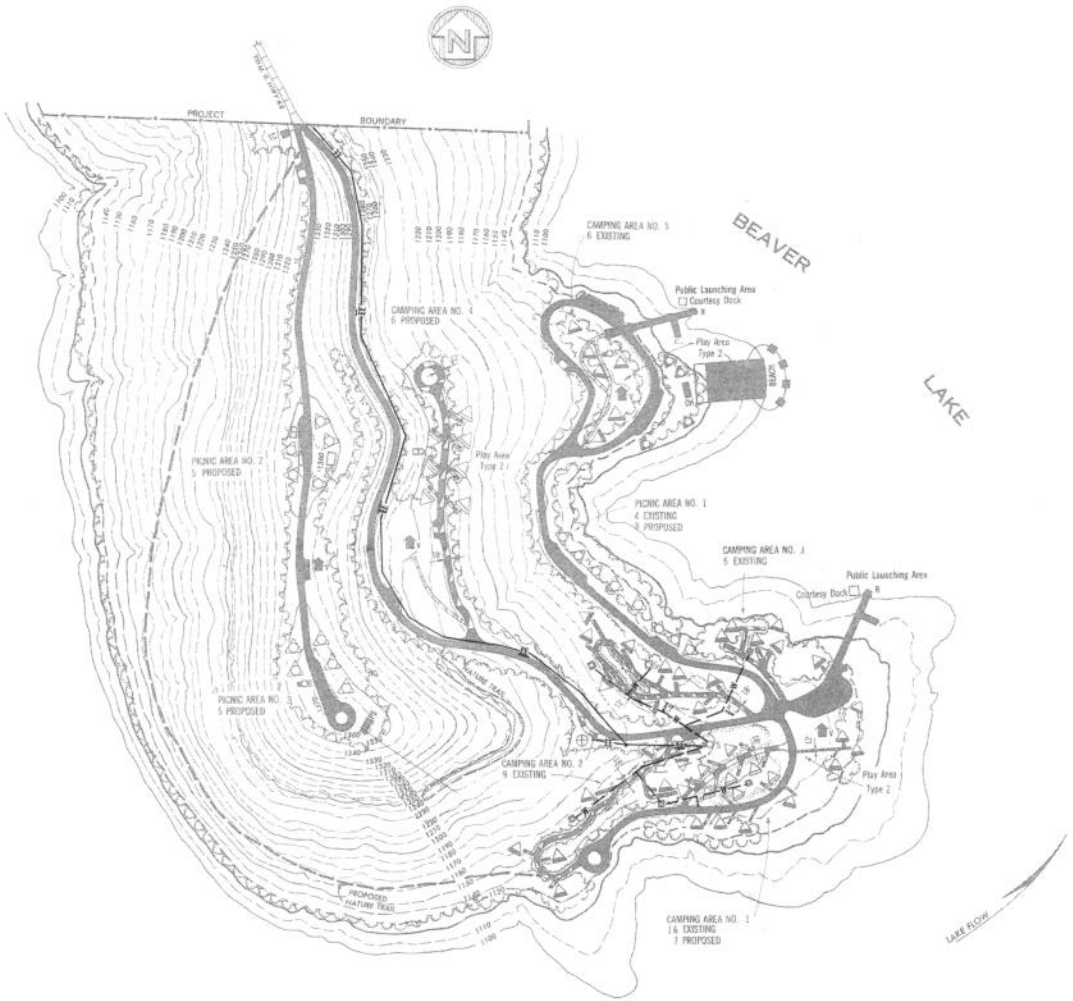

LEGEND

RECREATIONAL FEATURES

FEATURE	EXISTING	PROPOSED
ROADS		
PAVED		
GRAVEL		
DIRT		
EXISTING GRAVEL TO BE PAVED		
EXISTING DIRT TO BE GRAVELED		
TO BE REMOVED		
STRUCTURES		
REST ROOMS - VAULT TYPE WATERBORNE		
REST ROOMS - CONVERT TO WATERBORNE		
REST ROOMS - VAULT TYPE WATERBORNE		
REST ROOMS - WATERBORNE		
REST ROOMS - WATERBORNE WITH SHOWERS		
TRAILER SANITARY STATION		
WELL		
WELL WITH SHELTER		
DRINKING FOUNTAIN		
DRINKING FOUNTAIN WITH SHELTER		
WATER HYDRANT		
BOAT RAMP		
COURTESY DOCK		
PICNIC SHELTER		
CHANGE HOUSE		
CAMPERS TACK HOUSE		
OTHER BUILDINGS (NAMED)		
UTILITIES		
LIFT STATION	LS	LS
TREATMENT PLANT	TP	TP
SANITARY SEWER	ES	S
MANHOLE		
WATER LINE	EW	W
ELECTRIC LINE	EE	E

FEATURE	EXISTING	PROPOSED
PICNIC TABLE		
1 FIREPLACE OR CHARCOAL UNIT		
1 REFUSE CAN		
WITH TABLE SHELTER		
CAMP SPACE OR TRAILER SPACE		
1 TABLE		
1 FIREPLACE OR CHARCOAL UNIT		
1 REFUSE CAN		
PRIMITIVE CAMP SITES		
GROUP CAMP SPACE AND TABLE		
1 STANDING FIREPLACE		
1 REFUSE CAN		
AMPHITHEATER		
GUN		
GATES		
OTHER FEATURES		
BEACH IMPROVEMENT		
TREES		
TRAFFIC COUNTER		
MERCURY VAPOR LIGHT		
TELEPHONE		
TREATMENT PLANT		
PERTINENT ELEVATION (MSL)		
TOP OF CONSERVATION POOL EL. 1230		
TOP OF FLOOD CONTROL POOL EL. 1330		

NOTE: THIS AREA IS LOCATED IN SECTION 7, T. 20 N., R. 27 W., BENTON CO., ARK.

WHITE RIVER WATERSHED WHITE RIVER, ARKANSAS

UPDATED MASTER PLAN

BEAVER LAKE

INDIAN CREEK PARK

SCALE OF FEET

200 0 200 400

U. S. ARMY ENGINEER DISTRICT, LITTLE ROCK
LITTLE ROCK, ARKANSAS APRIL 1975

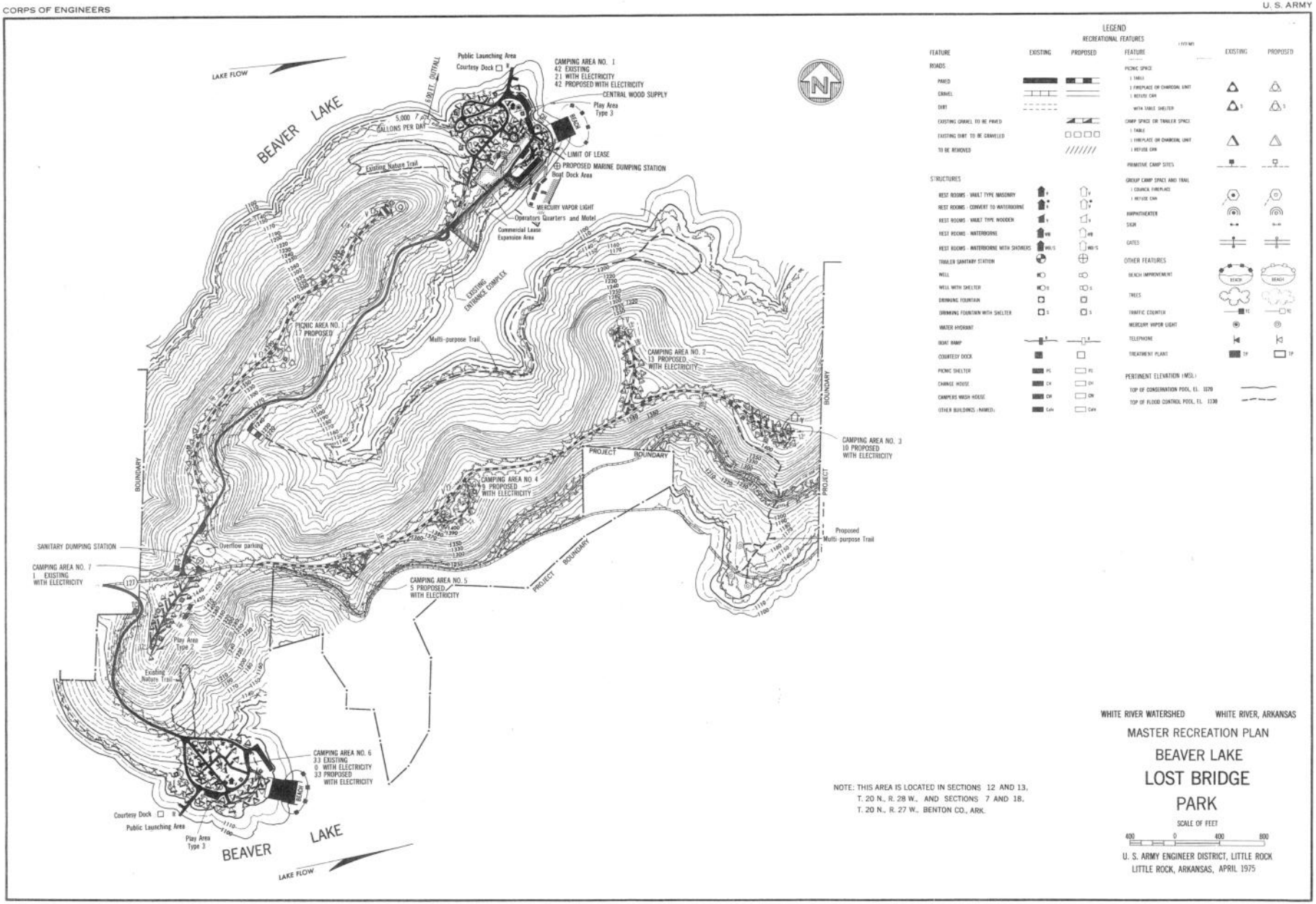
LEGEND
RECREATIONAL FEATURES
FEATURE
EXISTING
PROPOSED
ROADS
PAVED
GRAVEL
DIRT
EXISTING GRAVEL TO BE PAVED
EXISTING DIRT TO BE GRAVELED
TO BE REMOVED
STRUCTURES
REST ROOMS - VAULT TYPE MASONRY
REST ROOMS - CONVERT TO WATERBORNE
REST ROOMS - VAULT TYPE WOODEN
REST ROOMS - WATERBORNE
REST ROOMS - WATERBORNE WITH SHOWERS
TRAILER SANITARY STATION
WELL
WELL WITH SHELTER
DRINKING FOUNTAIN
DRINKING FOUNTAIN WITH SHELTER
WATER HYDRANT
BOAT RAMP
COURTESY DOCK
PICNIC SHELTER
CHANGE HOUSE
CAMPERS WASH HOUSE
OTHER BUILDINGS (NAMED)
PICNIC SPACE
1 TABLE
1 FIREPLACE OR CHARCOAL UNIT
1 REFUSE CAN
WITH TABLE SHELTER
CAMP SPACE OR TRAILER SPACE
1 TABLE
1 FIREPLACE OR CHARCOAL UNIT
1 REFUSE CAN
PRIMITIVE CAMP SITES
GROUP CAMP SPACE AND TRAIL
1 COUNCIL FIREPLACE
1 REFUSE CAN
AMPHITHEATER
SIGN
GATES
OTHER FEATURES
BEACH IMPROVEMENT
TREES
TRAFFIC COUNTER
MERCURY VAPOR LIGHT
TELEPHONE
TREATMENT PLANT
PERTINENT ELEVATION (MSL)
TOP OF CONSERVATION POOL, EL. 1120
TOP OF FLOOD CONTROL POOL, EL. 1130
BEAVER LAKE
LAKE FLOW
Public Launching Area
Courtesy Dock
CAMPING AREA NO. 1
42 EXISTING
21 WITH ELECTRICITY
42 PROPOSED WITH ELECTRICITY
CENTRAL WOOD SUPPLY
Play Area Type 3
5,000 GALLONS PER DAY
Existing Nature Trail
LIMIT OF LEASE
PROPOSED MARINE DUMPING STATION
Boat Dock Area
MERCURY VAPOR LIGHT
Operators Quarters and Motel
Commercial Lease Expansion Area
EXISTING ENTRANCE COMPLEX
PICNIC AREA NO. 1
17 PROPOSED
Multi-purpose Trail
CAMPING AREA NO. 2
13 PROPOSED
WITH ELECTRICITY
CAMPING AREA NO. 3
10 PROPOSED
WITH ELECTRICITY
CAMPING AREA NO. 4
9 PROPOSED
WITH ELECTRICITY
PROJECT BOUNDARY
SANITARY DUMPING STATION
Overflow parking
CAMPING AREA NO. 7
1 EXISTING
WITH ELECTRICITY
CAMPING AREA NO. 5
5 PROPOSED
WITH ELECTRICITY
Proposed Multi-purpose Trail
Play Area Type 2
Existing Nature Trail
CAMPING AREA NO. 6
33 EXISTING
0 WITH ELECTRICITY
33 PROPOSED
WITH ELECTRICITY
Courtesy Dock
Public Launching Area
Play Area Type 3
BEAVER LAKE
LAKE FLOW
NOTE: THIS AREA IS LOCATED IN SECTIONS 12 AND 13, T. 20 N., R. 28 W., AND SECTIONS 7 AND 18, T. 20 N., R. 27 W., BENTON CO., ARK.
WHITE RIVER WATERSHED
WHITE RIVER, ARKANSAS
MASTER RECREATION PLAN
BEAVER LAKE
LOST BRIDGE
PARK
SCALE OF FEET
400 0 400 800
U. S. ARMY ENGINEER DISTRICT, LITTLE ROCK
LITTLE ROCK, ARKANSAS, APRIL 1975

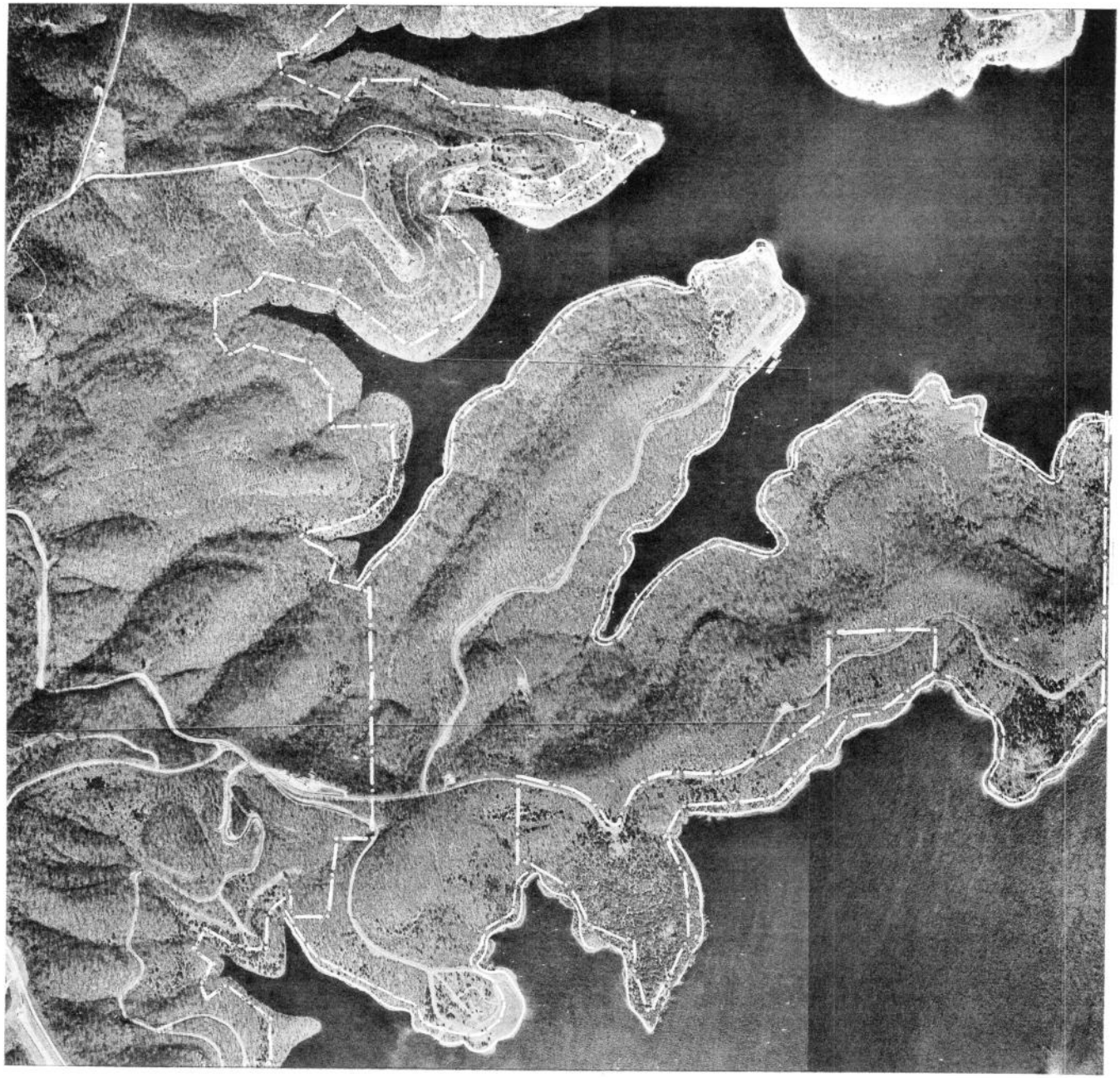

LEGEND

PROJECT BOUNDARY

TOP OF CONSERVATION POOL, EL. 1,120

TOP OF FLOOD CONTROL POOL, EL. 1,130

PREPARED FROM AERIAL PHOTOGRAPHS FLOWN FEBRUARY 1973 WHEN POOL WAS AT EL. 1,119.6

WHITE RIVER WATERSHED WHITE RIVER, ARKANSAS

UPDATED MASTER RECREATION PLAN

BEAVER LAKE

LOST BRIDGE

PARK

SCALE OF FEET

400 0 400 800

U. S. ARMY ENGINEER DISTRICT, LITTLE ROCK
LITTLE ROCK, ARKANSAS, FEBRUARY 1975

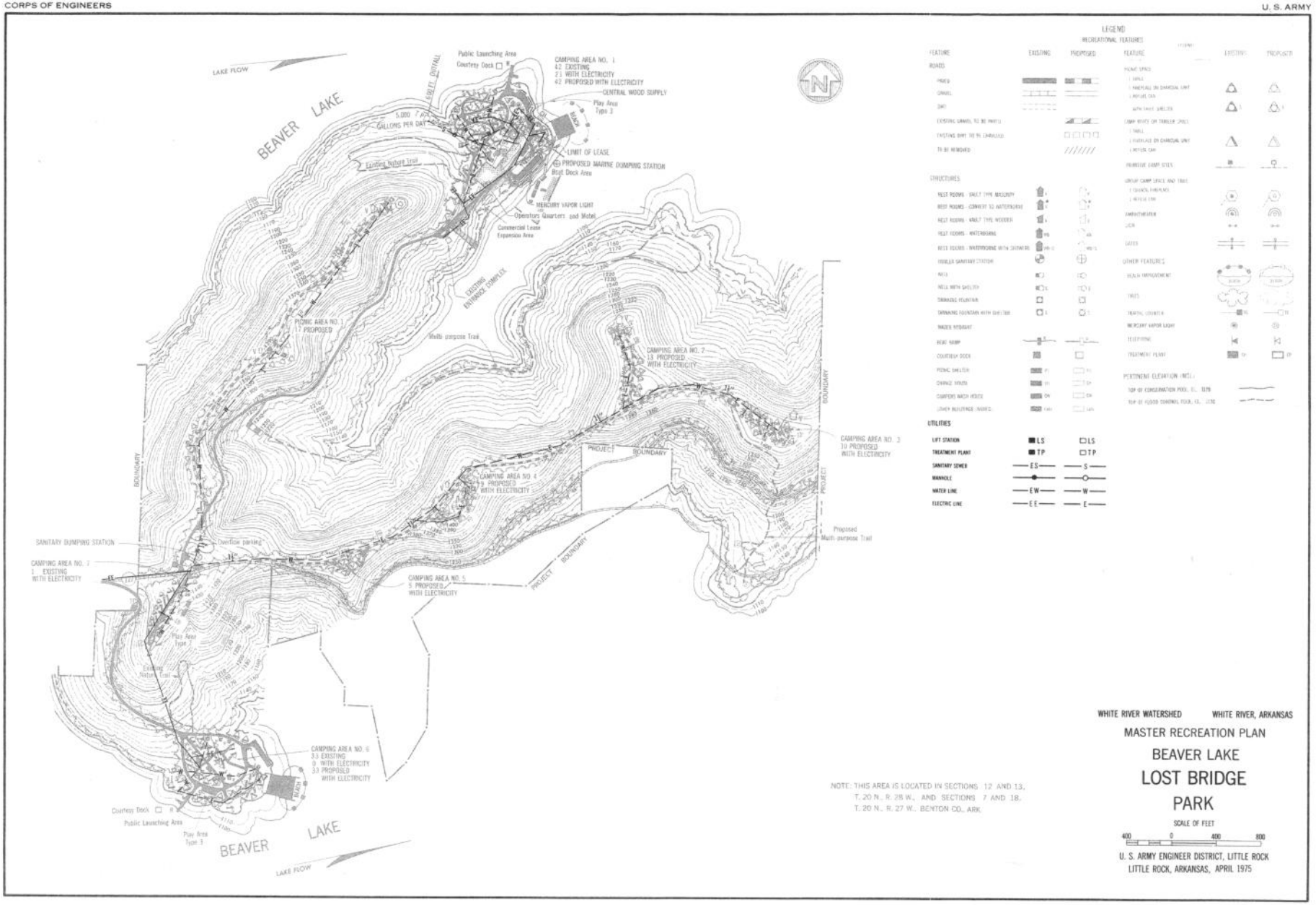
LAKE FLOW
BEAVER LAKE
Public Launching Area
Courtesy Dock
CAMPING AREA NO. 1
42 EXISTING
21 WITH ELECTRICITY
42 PROPOSED WITH ELECTRICITY
CENTRAL WOOD SUPPLY
Play Area Type 3
5,000 7 PP GALLONS PER DAY
Existing Nature Trail
LIMIT OF LEASE
PROPOSED MARINE DUMPING STATION
Boat Dock Area
MERCURY VAPOR LIGHT
Operators Quarters and Motel
Commercial Lease Expansion Area
EXISTING ENTRANCE COMPLEX
PICNIC AREA NO. 1
17 PROPOSED
Multi-purpose Trail
CAMPING AREA NO. 2
13 PROPOSED
WITH ELECTRICITY
CAMPING AREA NO. 3
10 PROPOSED
WITH ELECTRICITY
CAMPING AREA NO. 4
9 PROPOSED
WITH ELECTRICITY
PROJECT BOUNDARY
Proposed Multi-purpose Trail
SANITARY DUMPING STATION
Overflow parking
CAMPING AREA NO. 7
1 EXISTING
WITH ELECTRICITY
CAMPING AREA NO. 5
5 PROPOSED
WITH ELECTRICITY
Play Area Type 2
Existing Nature Trail
CAMPING AREA NO. 6
33 EXISTING
0 WITH ELECTRICITY
33 PROPOSED
WITH ELECTRICITY
Courtesy Dock
Public Launching Area
Play Area Type 3
BEAVER LAKE
LAKE FLOW
LEGEND
RECREATIONAL FEATURES
FEATURE
EXISTING
PROPOSED
ROADS
STRUCTURES
UTILITIES
LIFT STATION
TREATMENT PLANT
SANITARY SEWER
MANHOLE
WATER LINE
ELECTRIC LINE
OTHER FEATURES
PERTINENT ELEVATION (NGL)
NOTE: THIS AREA IS LOCATED IN SECTIONS 12 AND 13, T. 20 N., R. 28 W., AND SECTIONS 7 AND 18, T. 20 N., R. 27 W., BENTON CO., ARK.
WHITE RIVER WATERSHED
WHITE RIVER, ARKANSAS
MASTER RECREATION PLAN
BEAVER LAKE
LOST BRIDGE
PARK
SCALE OF FEET
400 0 400 800
U. S. ARMY ENGINEER DISTRICT, LITTLE ROCK
LITTLE ROCK, ARKANSAS, APRIL 1975

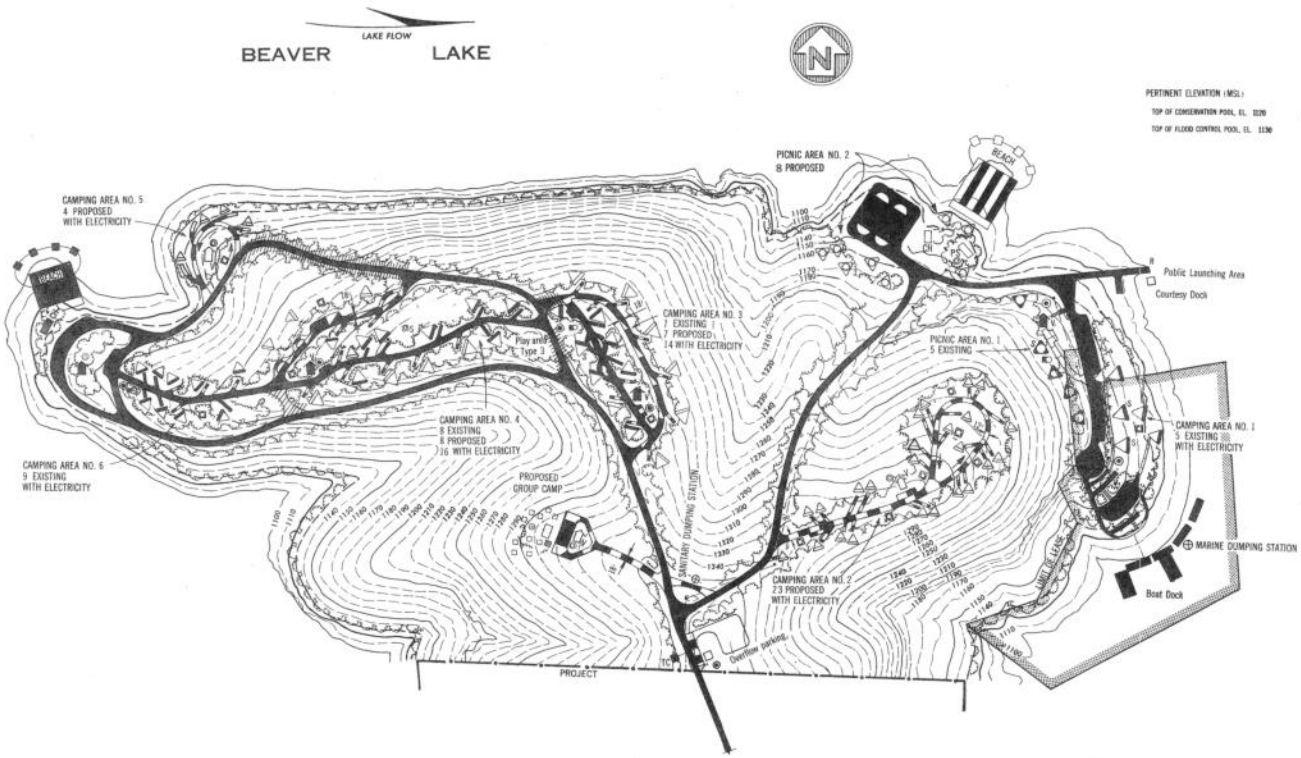

LEGEND

RECREATIONAL FEATURES

FEATURE	EXISTING	PROPOSED
PERTINENT ELEVATION (MSL)		
TOP OF CONSERVATION POOL, EL. 1120		
TOP OF FLOOD CONTROL POOL, EL. 1130		

LEGEND

RECREATIONAL FEATURES

FEATURE	EXISTING	PROPOSED
ROADS		
PAVED		
GRAVEL		
DIRT		
EXISTING GRAVEL TO BE PAVED		
EXISTING DIRT TO BE GRAVELED		
TO BE REMOVED		
STRUCTURES		
REST ROOMS - VAULT TYPE MASONRY	S	S
REST ROOMS - CONVERT TO WATERBORNE	S*	S*
REST ROOMS - VAULT TYPE WOODEN	S	S
REST ROOMS - WATERBORNE	WB	WB
REST ROOMS - WATERBORNE WITH SHOWERS	WB-S	WB-S
TRAILER SANITARY STATION		
WELL		
WELL WITH SHELTER	S	S
DRINKING FOUNTAIN		
DRINKING FOUNTAIN WITH SHELTER	S	S
WATER HYDRANT		
BOAT RAMP		
COURTESY DOCK		
PICNIC SHELTER	PS	PS
CHANGE HOUSE	CH	CH
CAMPERS WASH HOUSE	CW	CW
OTHER BUILDINGS - NAMED	Calv	Calv
PICNIC SPACE		
1 TABLE		
1 FIREPLACE OR CHARCOAL UNIT		
1 REFUSE CAN		
WITH TABLE SHELTER	S	S
CAMP SPACE OR TRAILER SPACE		
1 TABLE		
1 FIREPLACE OR CHARCOAL UNIT		
1 REFUSE CAN		
PRIMITIVE CAMP SITES		
GROUP CAMP SPACE AND TRAIL		
1 COUNCIL FIREPLACE		
1 REFUSE CAN		
AMPHITHEATER		
SIGN		
GATES		
OTHER FEATURES		
BEACH IMPROVEMENT	BEACH	BEACH
TREES		
TRAFFIC COUNTER	TC	TC
MERCURY VAPOR LIGHT		
TELEPHONE		
TREATMENT PLANT	TP	TP

NOTE: THIS AREA IS LOCATED IN SECTION 20
T. 20 N., R. 27 W., BENTON CO., ARK.

WHITE RIVER WATERSHED — WHITE RIVER, ARKANSAS

UPDATED MASTER PLAN

BEAVER LAKE
STARKEY PARK

SCALE OF FEET
200 0 200 400

U. S. ARMY ENGINEER DISTRICT, LITTLE ROCK
LITTLE ROCK, ARKANSAS, APRIL 1975

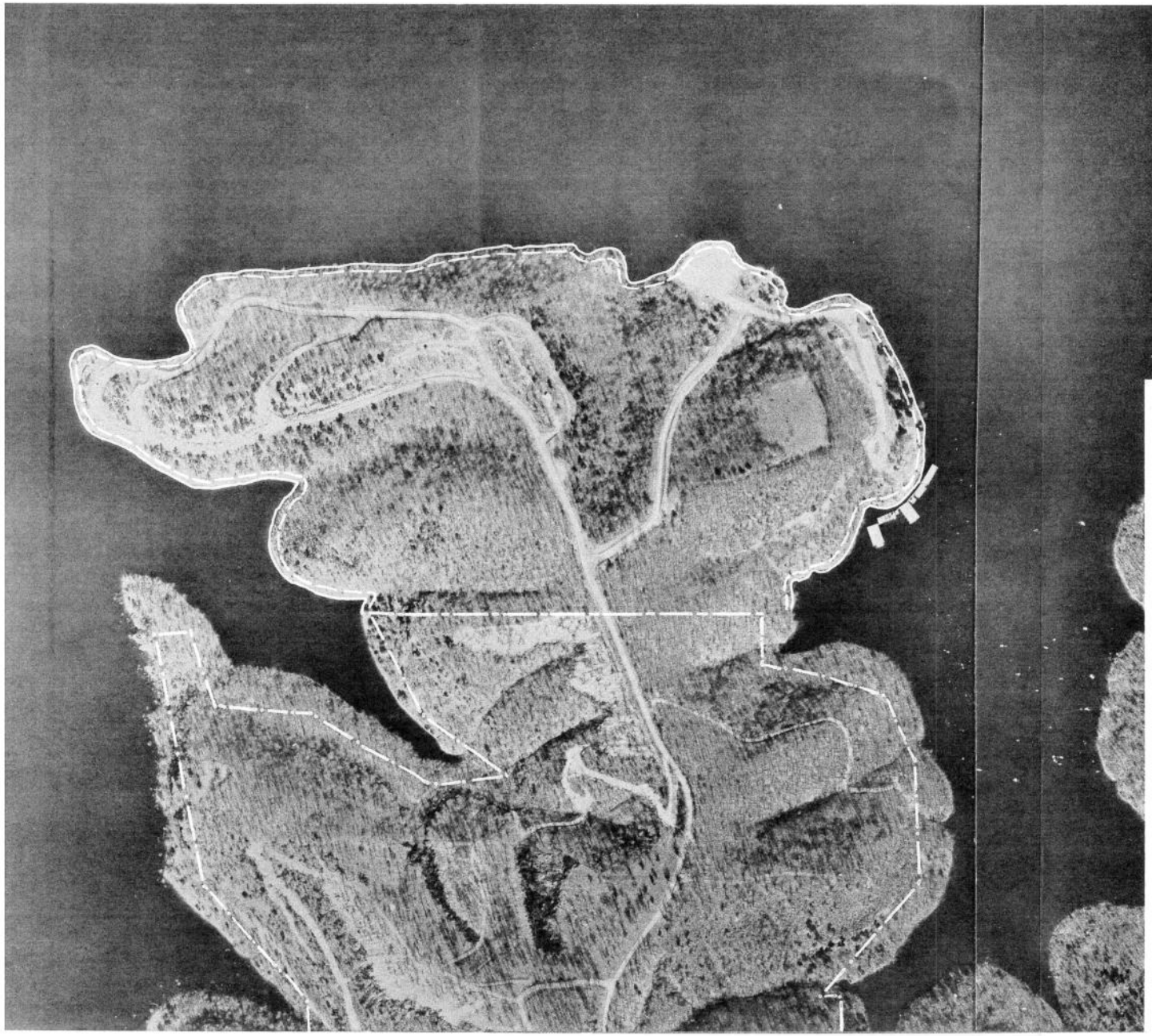

LEGEND

PROJECT BOUNDARY

TOP OF CONSERVATION POOL, EL. 1,120

TOP OF FLOOD CONTROL POOL. EL. 1.130

PREPARED FROM AERIAL PHOTOGRAPHS FLOWN FEBRUARY 1973 WHEN POOL WAS AT EL. 1,119.6

WHITE RIVER WATERSHED WHITE RIVER, ARKANSAS

UPDATED MASTER RECREATION PLAN

BEAVER LAKE

STARKEY

PARK

SCALE OF FEET

200 0 200 400

U. S. ARMY ENGINEER DISTRICT, LITTLE ROCK
LITTLE ROCK, ARKANSAS, FEBRUARY 1975

PLATE 15 A

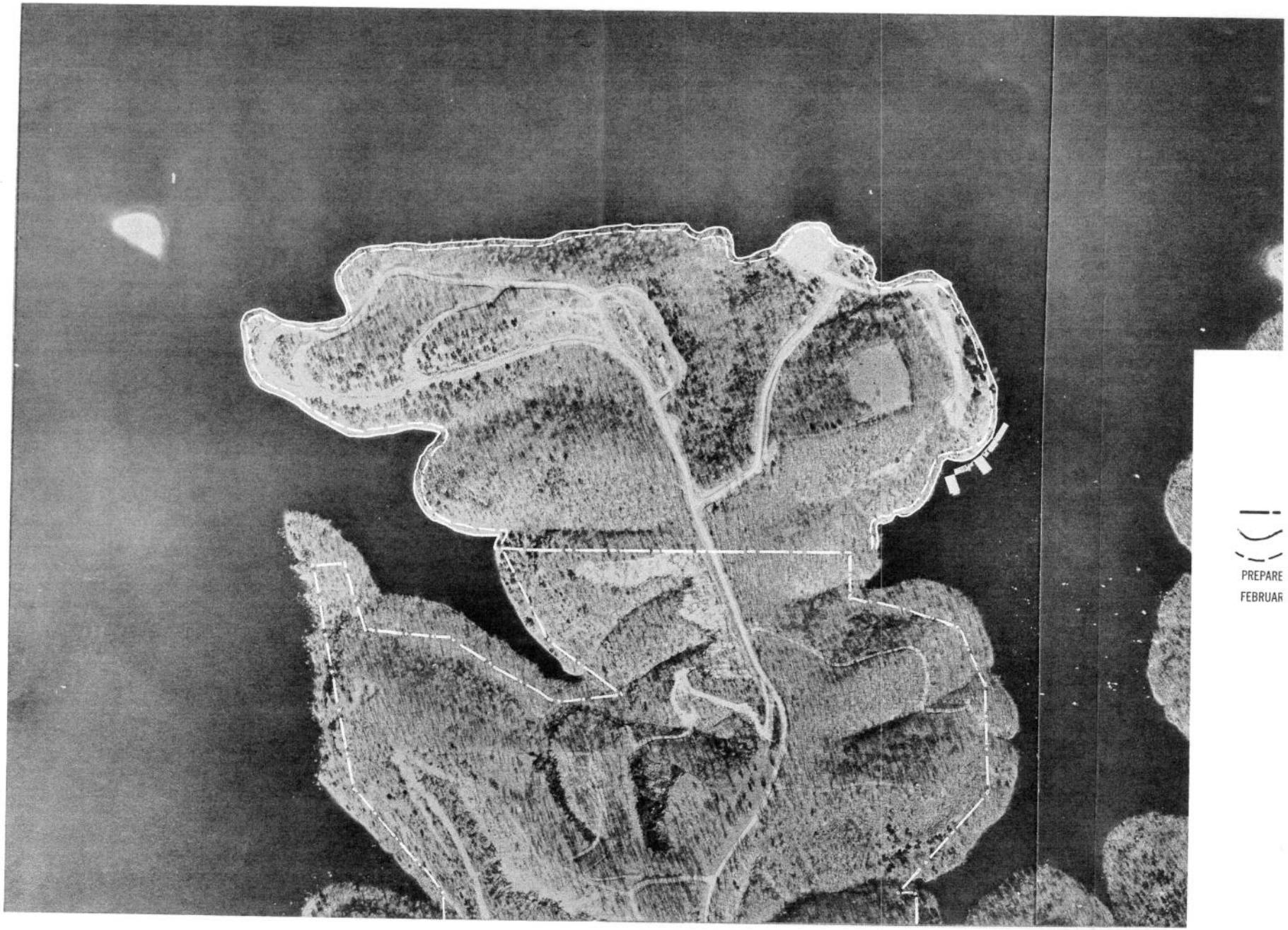

PREPARE
FEBRUAR

PLATE 15A

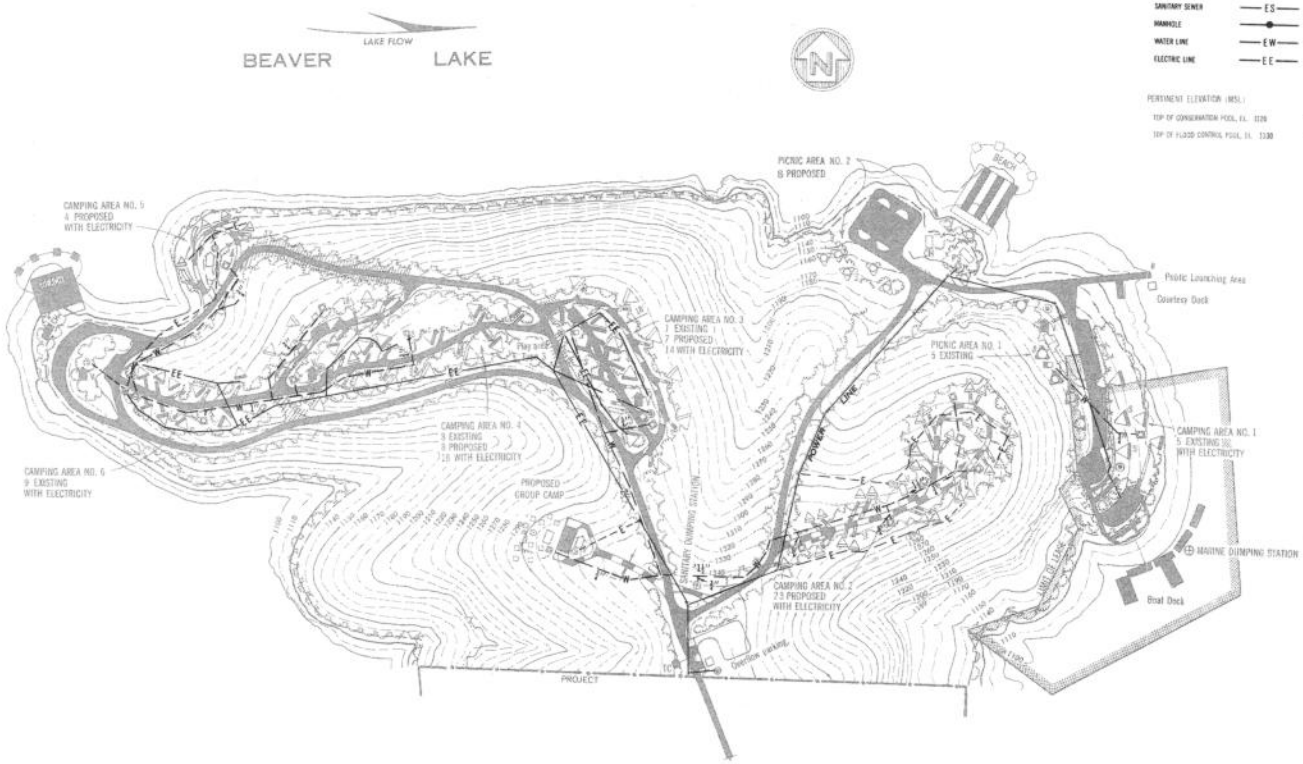

NOTE: THIS AREA IS LOCATED IN SECTION 20
T. 20 N., R. 27 W., BENTON CO., ARK.

LEGEND
RECREATIONAL FEATURES

FEATURE	EXISTING	PROPOSED
UTILITIES		
LIFT STATION	LS	LS
TREATMENT PLANT	TP	TP
SANITARY SEWER	ES	S
MANHOLE		
WATER LINE	EW	W
ELECTRIC LINE	EE	E

PERTINENT ELEVATION (MSL)
TOP OF CONSERVATION POOL EL. 1120
TOP OF FLOOD CONTROL POOL EL. 1230

LEGEND
RECREATIONAL FEATURES

FEATURE	EXISTING	PROPOSED
ROADS		
PAVED		
GRAVEL		
DIRT		
EXISTING GRAVEL TO BE PAVED		
EXISTING DIRT TO BE GRAVELED		
TO BE REMOVED		
STRUCTURES		
REST ROOMS - VAULT TYPE MASONRY		
REST ROOMS - CONVERT TO WATERBORNE		
REST ROOMS - VAULT TYPE WOODEN		
REST ROOMS - WATERBORNE		
REST ROOMS - WATERBORNE WITH SHOWERS		
VEHICLE SANITARY STATION		
WELL		
WELL WITH SHELTER		
DRINKING FOUNTAIN		
DRINKING FOUNTAIN WITH SHELTER		
WATER WAYMARK		
BOAT RAMP		
COURTESY DOCK		
PICNIC SHELTER		
CHARGE HOUSE		
CAMPERS WASH HOUSE		
OTHER BUILDINGS (NAMED)		
PICNIC SPACE		
1 TABLE		
1 FIREPLACE OR CHARCOAL UNIT		
1 REFUSE CAN		
WITH TABLE SHELTER		
CAMP SPACE OR TRAILER SPACE		
1 TABLE		
1 FIREPLACE OR CHARCOAL UNIT		
1 REFUSE CAN		
PRIMITIVE CAMP SITES		
GROUP CAMP SPACE AND TABLE		
1 CENTRAL FIREPLACE		
1 REFUSE CAN		
AMPHITHEATER		
DOCK		
GATES		
OTHER FEATURES		
BEACH IMPROVEMENT		
TREES		
TRAFFIC COUNTER		
MERCURY VAPOR LIGHT		
TELEPHONE		
TREATMENT PLANT		

WHITE RIVER WATERSHED **WHITE RIVER, ARKANSAS**

UPDATED MASTER PLAN

BEAVER LAKE
STARKEY PARK

SCALE OF FEET
200 0 200 400

U. S. ARMY ENGINEER DISTRICT, LITTLE ROCK
LITTLE ROCK, ARKANSAS, APRIL 1975

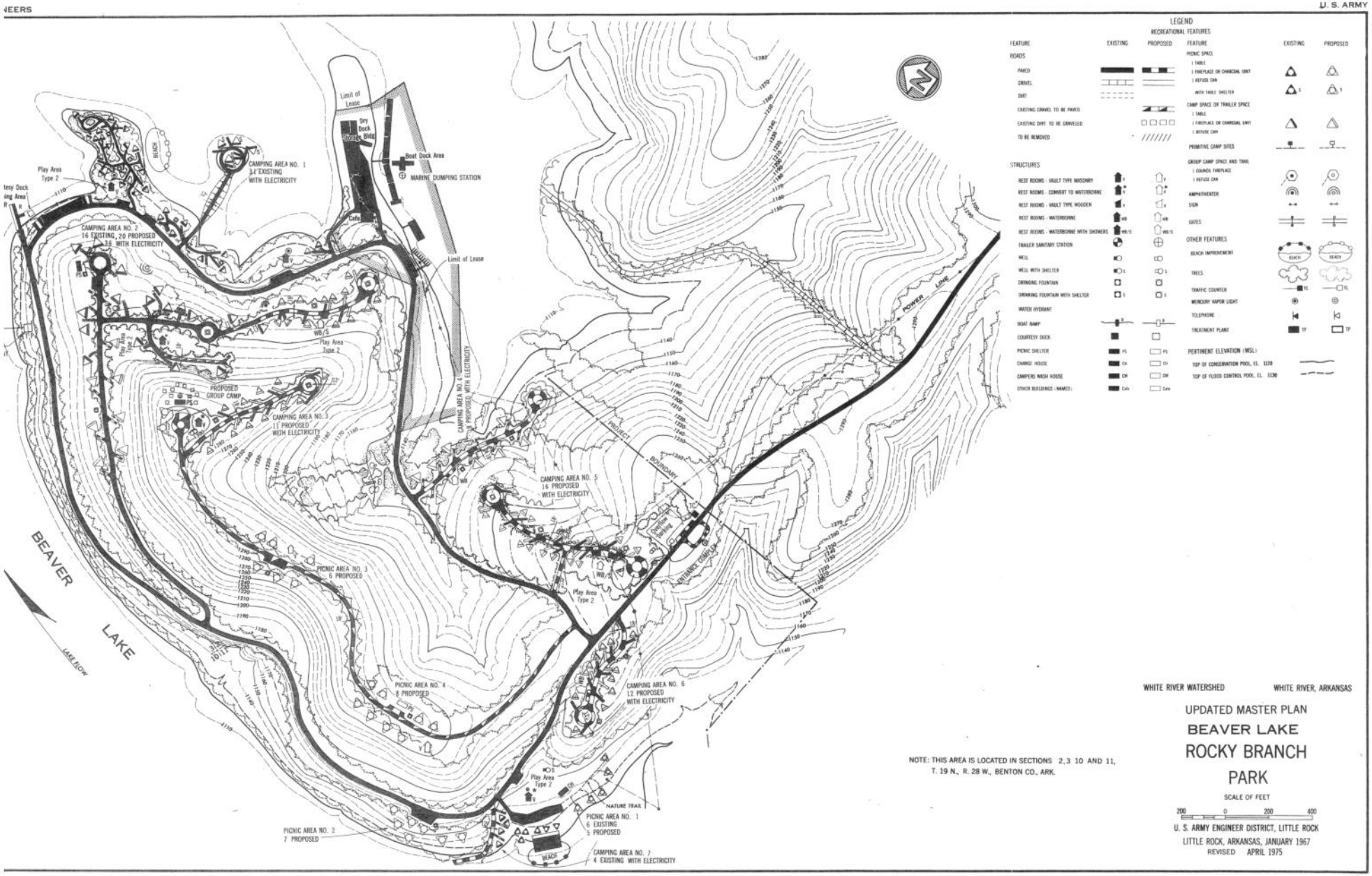
LEGEND
RECREATIONAL FEATURES
FEATURE
EXISTING
PROPOSED
ROADS
PAVED
GRAVEL
DIRT
EXISTING GRAVEL TO BE PAVED
EXISTING DIRT TO BE GRAVELED
TO BE REMOVED
STRUCTURES
REST ROOMS - VAULT TYPE MASONRY
REST ROOMS - CONVERT TO WATERBORNE
REST ROOMS - VAULT TYPE WOODEN
REST ROOMS - WATERBORNE
REST ROOMS - WATERBORNE WITH SHOWERS
TRAILER SANITARY STATION
WELL
WELL WITH SHELTER
DRINKING FOUNTAIN
DRINKING FOUNTAIN WITH SHELTER
WATER HYDRANT
BOAT RAMP
COURTESY DOCK
PICNIC SHELTER
CHANGE HOUSE
CAMPERS WASH HOUSE
OTHER BUILDINGS - NAMED:
PICNIC SPACE
1 TABLE
1 FIREPLACE OR CHARCOAL UNIT
1 REFUSE CAN
WITH TABLE SHELTER
CAMP SPACE OR TRAILER SPACE
1 TABLE
1 FIREPLACE OR CHARCOAL UNIT
1 REFUSE CAN
PRIMITIVE CAMP SITES
GROUP CAMP SPACE AND TRAIL
1 COUNCIL FIREPLACE
1 REFUSE CAN
AMPHITHEATER
SIGN
GATES
OTHER FEATURES
BEACH IMPROVEMENT
TREES
TRAFFIC COUNTER
MERCURY VAPOR LIGHT
TELEPHONE
TREATMENT PLANT
PERTINENT ELEVATION (MSL)
TOP OF CONSERVATION POOL, EL. 1120
TOP OF FLOOD CONTROL POOL, EL. 1130
BEAVER LAKE
LAKE BOW
Limit of Lease
Dry Dock Storage Bldg
Boat Dock Area
MARINE DUMPING STATION
Cafe
BEACH
Play Area Type 2
CAMPING AREA NO. 1
34 EXISTING
WITH ELECTRICITY
CAMPING AREA NO. 2
16 EXISTING, 20 PROPOSED
36 WITH ELECTRICITY
PROPOSED GROUP CAMP
CAMPING AREA NO. 3
11 PROPOSED
WITH ELECTRICITY
CAMPING AREA NO. 4
15 PROPOSED
WITH ELECTRICITY
CAMPING AREA NO. 5
16 PROPOSED
WITH ELECTRICITY
CAMPING AREA NO. 6
12 PROPOSED
WITH ELECTRICITY
CAMPING AREA NO. 7
4 EXISTING WITH ELECTRICITY
PICNIC AREA NO. 1
6 EXISTING
5 PROPOSED
PICNIC AREA NO. 2
7 PROPOSED
PICNIC AREA NO. 3
6 PROPOSED
PICNIC AREA NO. 4
8 PROPOSED
NATURE TRAIL
ENTRANCE COMPLEX
Overflow Parking
PROJECT BOUNDARY
POWER LINE
NOTE: THIS AREA IS LOCATED IN SECTIONS 2,3 10 AND 11,
T. 19 N., R. 28 W., BENTON CO., ARK.
WHITE RIVER WATERSHED
WHITE RIVER, ARKANSAS
UPDATED MASTER PLAN
BEAVER LAKE
ROCKY BRANCH
PARK
SCALE OF FEET
200 0 200 400
U. S. ARMY ENGINEER DISTRICT, LITTLE ROCK
LITTLE ROCK, ARKANSAS, JANUARY 1967
REVISED APRIL 1975

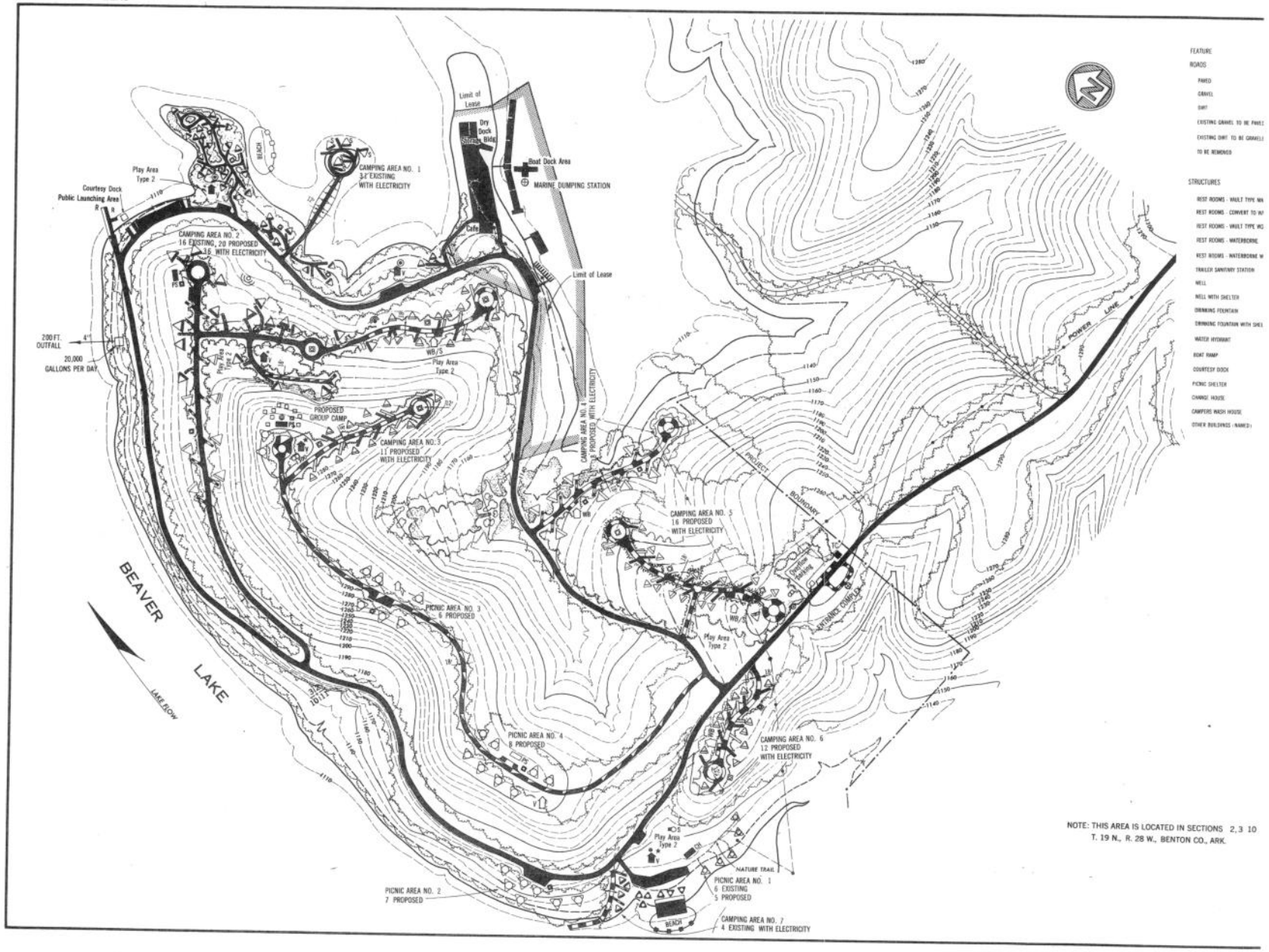
FEATURE
ROADS
PAVED
GRAVEL
DIRT
EXISTING GRAVEL TO BE PAVED
EXISTING DIRT TO BE GRAVELED
TO BE REMOVED
STRUCTURES
REST ROOMS - VAULT TYPE MA
REST ROOMS - CONVERT TO IN
REST ROOMS - VAULT TYPE WO
REST ROOMS - WATERBORNE
REST ROOMS - WATERBORNE W
TRAILER SANITARY STATION
WELL
WELL WITH SHELTER
DRINKING FOUNTAIN
DRINKING FOUNTAIN WITH SHEL
WATER HYDRANT
BOAT RAMP
COURTESY DOCK
PICNIC SHELTER
CHANGE HOUSE
CAMPERS WASH HOUSE
OTHER BUILDINGS (NAMED)
BEAVER LAKE
LAKE FLOW
Play Area Type 2
Courtesy Dock
Public Launching Area
BEACH
CAMPING AREA NO. 1
34 EXISTING
WITH ELECTRICITY
Limit of Lease
Dry Dock Bldg
Boat Dock Area
MARINE DUMPING STATION
Cafe
CAMPING AREA NO. 2
16 EXISTING, 20 PROPOSED
36 WITH ELECTRICITY
200 FT. OUTFALL
20,000 GALLONS PER DAY
PROPOSED GROUP CAMP
CAMPING AREA NO. 3
11 PROPOSED
WITH ELECTRICITY
CAMPING AREA NO. 1
3 PROPOSED WITH ELECTRICITY
PROJECT BOUNDARY
CAMPING AREA NO. 5
16 PROPOSED
WITH ELECTRICITY
POWER LINE
PICNIC AREA NO. 3
6 PROPOSED
PICNIC AREA NO. 4
8 PROPOSED
CAMPING AREA NO. 6
12 PROPOSED
WITH ELECTRICITY
NATURE TRAIL
PICNIC AREA NO. 1
6 EXISTING
5 PROPOSED
PICNIC AREA NO. 2
7 PROPOSED
CAMPING AREA NO. 7
4 EXISTING WITH ELECTRICITY
NOTE: THIS AREA IS LOCATED IN SECTIONS 2,3 10
T. 19 N., R. 28 W., BENTON CO., ARK.

PLATE 16

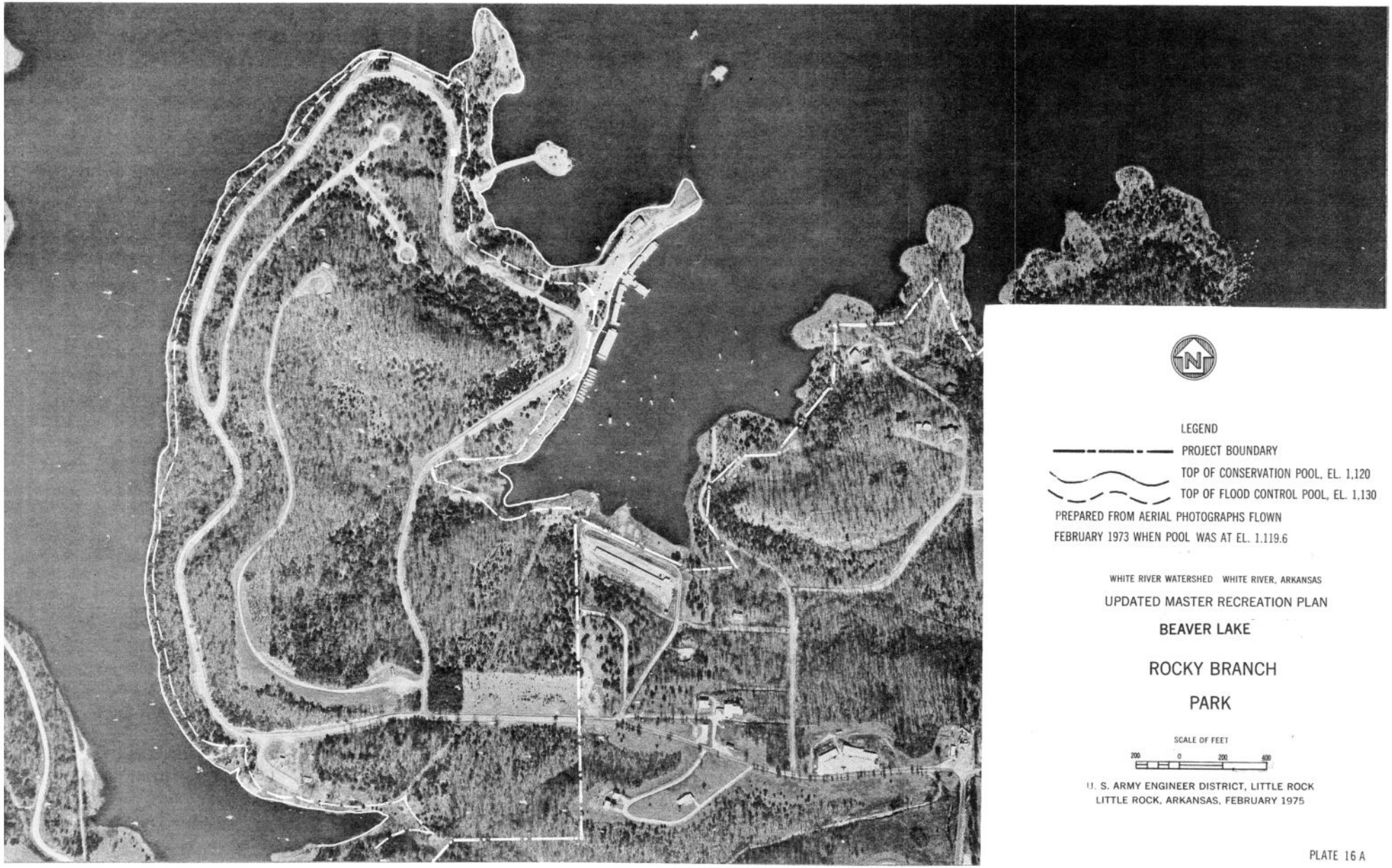

LEGEND

PROJECT BOUNDARY

TOP OF CONSERVATION POOL, EL. 1,120

TOP OF FLOOD CONTROL POOL, EL. 1,130

PREPARED FROM AERIAL PHOTOGRAPHS FLOWN FEBRUARY 1973 WHEN POOL WAS AT EL. 1,119.6

WHITE RIVER WATERSHED WHITE RIVER, ARKANSAS

UPDATED MASTER RECREATION PLAN

BEAVER LAKE

ROCKY BRANCH

PARK

SCALE OF FEET

200 0 200 400

U. S. ARMY ENGINEER DISTRICT, LITTLE ROCK
LITTLE ROCK, ARKANSAS, FEBRUARY 1975

PLATE 16 A

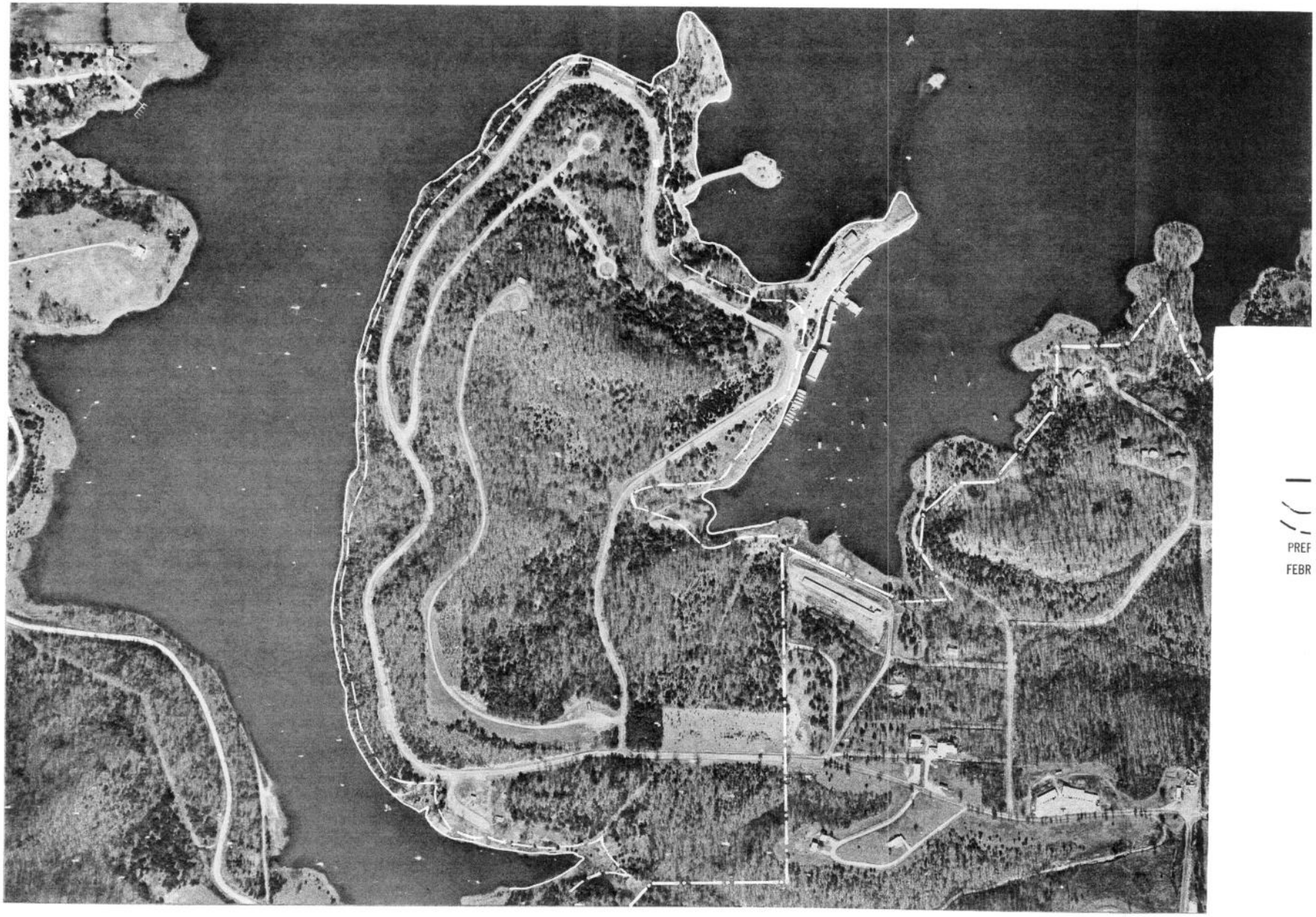

PREF
FEBR

PLATE 16A

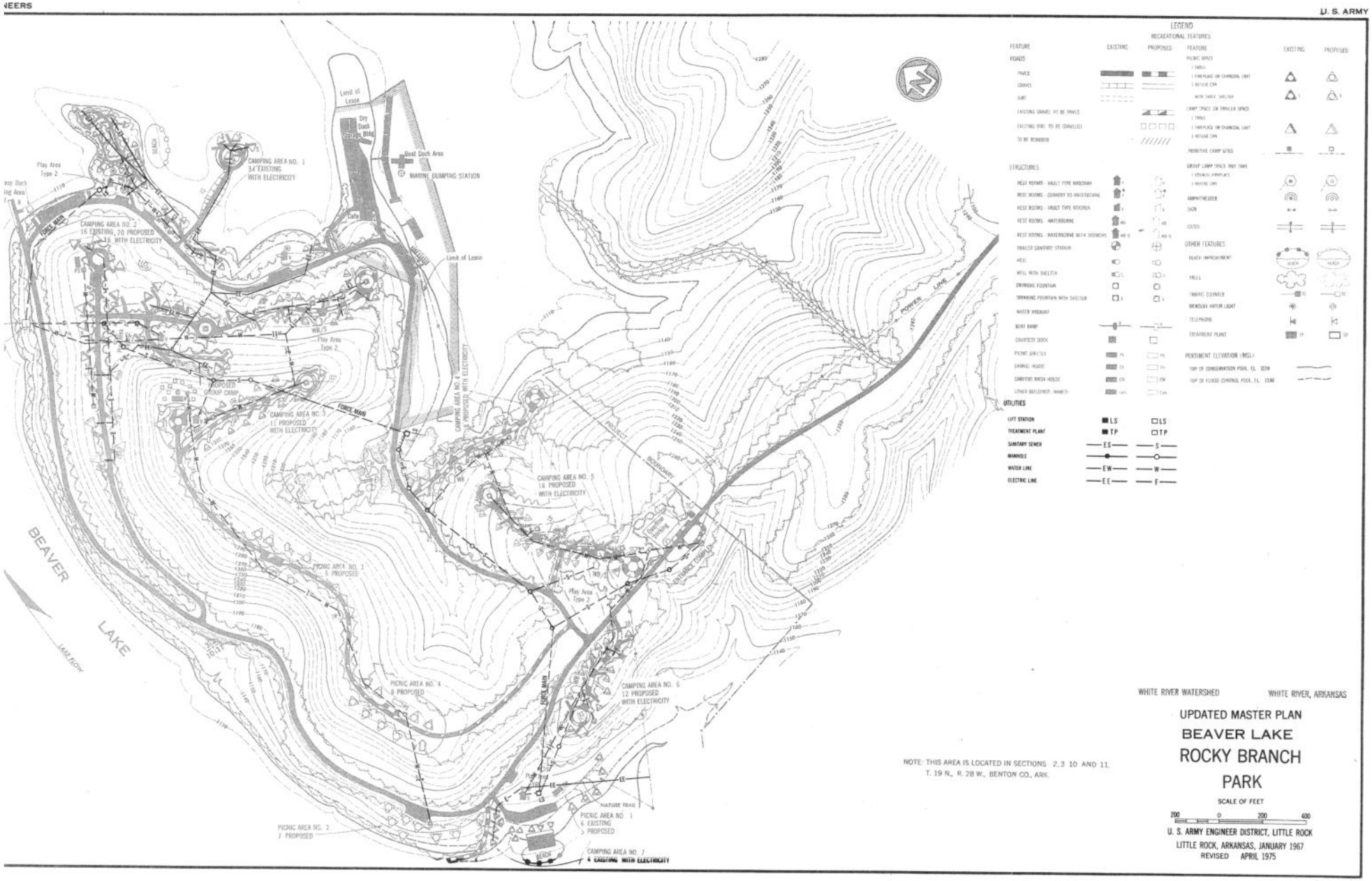
LEGEND
RECREATIONAL FEATURES
FEATURE
EXISTING
PROPOSED
ROADS
PAVED
GRAVEL
DIRT
EXISTING GRAVEL TO BE PAVED
EXISTING DIRT TO BE GRAVELED
TO BE REMOVED
STRUCTURES
REST ROOMS - VAULT TYPE MASONRY
REST ROOMS - CONVERT TO WATERBORNE
REST ROOMS - VAULT TYPE WOODEN
REST ROOMS - WATERBORNE
REST ROOMS - WATERBORNE WITH SHOWERS
TRAILER SANITARY STATION
WELL
WELL WITH SHELTER
DRINKING FOUNTAIN
DRINKING FOUNTAIN WITH SHELTER
WATER HYDRANT
BOAT RAMP
COURTESY DOCK
PICNIC SHELTER
CHANGE HOUSE
CAMPERS WASH HOUSE
OTHER BUILDINGS - NAMED
UTILITIES
LIFT STATION
TREATMENT PLANT
SANITARY SEWER
MANHOLE
WATER LINE
ELECTRIC LINE
PICNIC SPACE
1 TABLE
1 FIREPLACE OR CHARCOAL UNIT
1 REFUSE CAN
WITH TABLE SHELTER
CAMP SPACE OR TRAILER SPACE
1 TABLE
1 FIREPLACE OR CHARCOAL UNIT
1 REFUSE CAN
PRIMITIVE CAMP SITES
GROUP CAMP SPACE AND TRAIL
1 LEGEND FIREPLACE
1 REFUSE CAN
AMPHITHEATER
SIGN
GATES
OTHER FEATURES
BEACH IMPROVEMENT
FIELD
TRAFFIC COUNTER
MERCURY VAPOR LIGHT
TELEPHONE
TREATMENT PLANT
PERTINENT ELEVATION (MSL)
TOP OF CONSERVATION POOL, EL. 1220
TOP OF FLOOD CONTROL POOL, EL. 1280
Limit of Lease
Dry Dock Storage Bldg
Boat Dock Area
MARINE DUMPING STATION
Cafe
CAMPING AREA NO. 1
34 EXISTING
WITH ELECTRICITY
CAMPING AREA NO. 2
16 EXISTING, 20 PROPOSED
16 WITH ELECTRICITY
Play Area Type 2
FORCE MAIN
PROPOSED GROUP CAMP
CAMPING AREA NO. 3
11 PROPOSED
WITH ELECTRICITY
CAMPING AREA NO. 4
8 PROPOSED WITH ELECTRICITY
CAMPING AREA NO. 5
14 PROPOSED
WITH ELECTRICITY
PROJECT BOUNDARY
POWER LINE
ENTRANCE COMPLEX
PICNIC AREA NO. 3
6 PROPOSED
PICNIC AREA NO. 4
8 PROPOSED
CAMPING AREA NO. 6
12 PROPOSED
WITH ELECTRICITY
BEAVER LAKE
LAKE FLOW
NATURE TRAIL
PICNIC AREA NO. 1
6 EXISTING
5 PROPOSED
PICNIC AREA NO. 2
7 PROPOSED
CAMPING AREA NO. 7
4 EXISTING WITH ELECTRICITY
BEACH
NOTE: THIS AREA IS LOCATED IN SECTIONS 2, 3, 10 AND 11,
T. 19 N., R. 28 W., BENTON CO., ARK.
WHITE RIVER WATERSHED
WHITE RIVER, ARKANSAS
UPDATED MASTER PLAN
BEAVER LAKE
ROCKY BRANCH
PARK
SCALE OF FEET
200 0 200 400
U. S. ARMY ENGINEER DISTRICT, LITTLE ROCK
LITTLE ROCK, ARKANSAS, JANUARY 1967
REVISED APRIL 1975

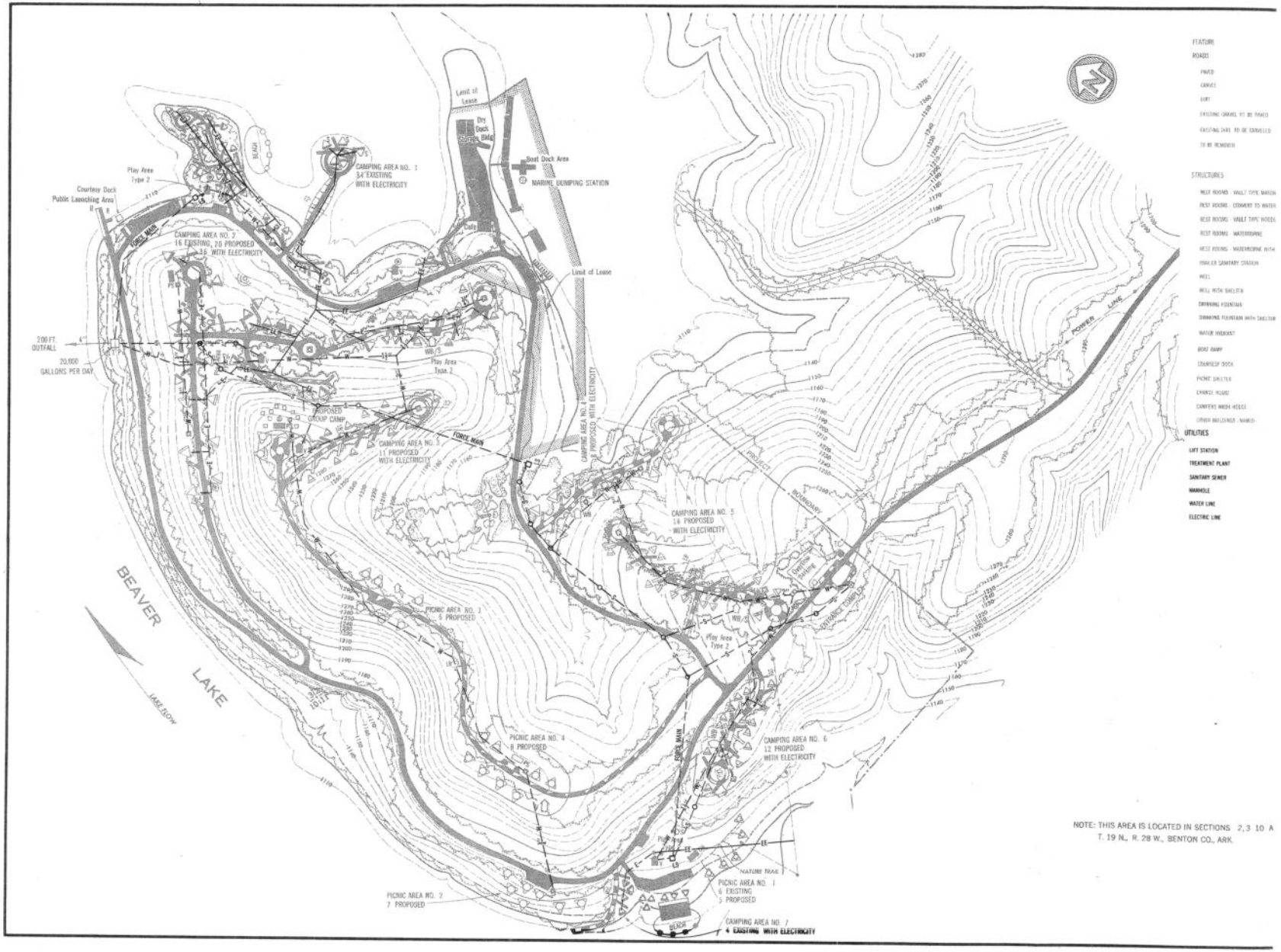

NOTE: THIS AREA IS LOCATED IN SECTIONS 2,3 10 A T. 19 N., R. 28 W., BENTON CO., ARK.

PLATE 16B

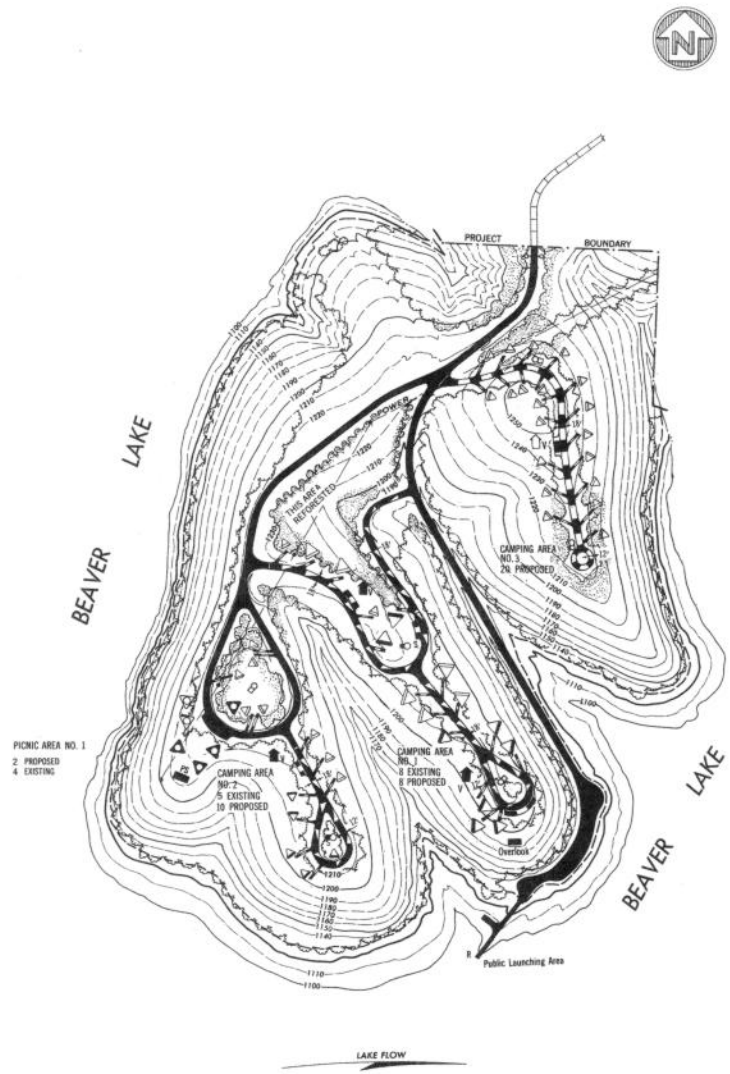



NOTE: THIS AREA IS LOCATED IN SECTION 32, T. 20 N., R. 28 W., BENTON CO., ARK.

WHITE RIVER WATERSHED WHITE RIVER, ARKANSAS

UPDATED MASTER PLAN

BEAVER LAKE

VENTRIS PARK

SCALE OF FEET

200 0 200 400

U. S. ARMY ENGINEER DISTRICT, LITTLE ROCK
LITTLE ROCK, ARKANSAS, JANUARY 1967
REVISED APRIL 1975

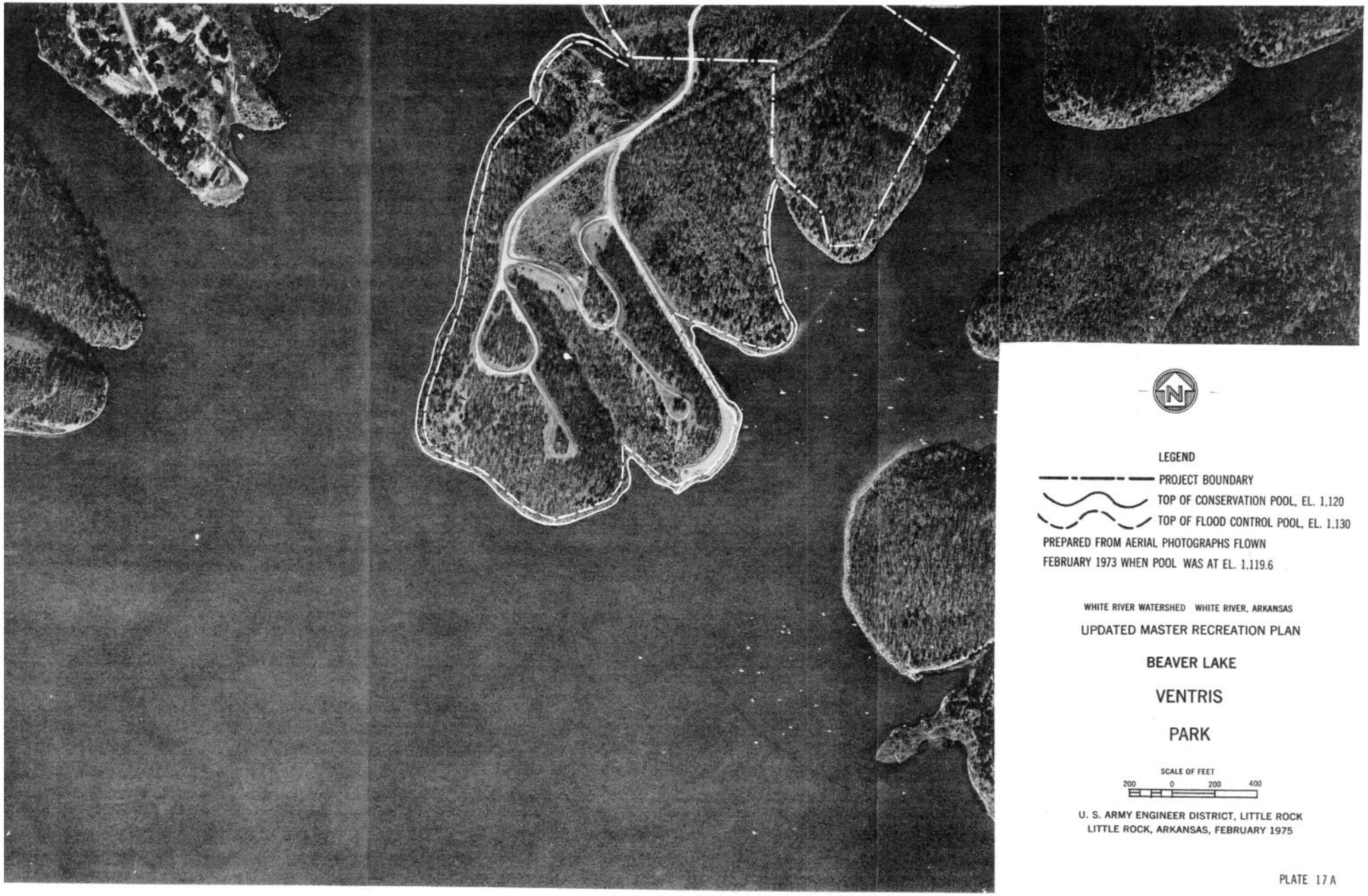

LEGEND

PROJECT BOUNDARY

TOP OF CONSERVATION POOL, EL. 1,120

TOP OF FLOOD CONTROL POOL, EL. 1,130

PREPARED FROM AERIAL PHOTOGRAPHS FLOWN FEBRUARY 1973 WHEN POOL WAS AT EL. 1,119.6

WHITE RIVER WATERSHED WHITE RIVER, ARKANSAS

UPDATED MASTER RECREATION PLAN

BEAVER LAKE

VENTRIS

PARK

SCALE OF FEET

200 0 200 400

U. S. ARMY ENGINEER DISTRICT, LITTLE ROCK
LITTLE ROCK, ARKANSAS, FEBRUARY 1975

PLATE 17 A

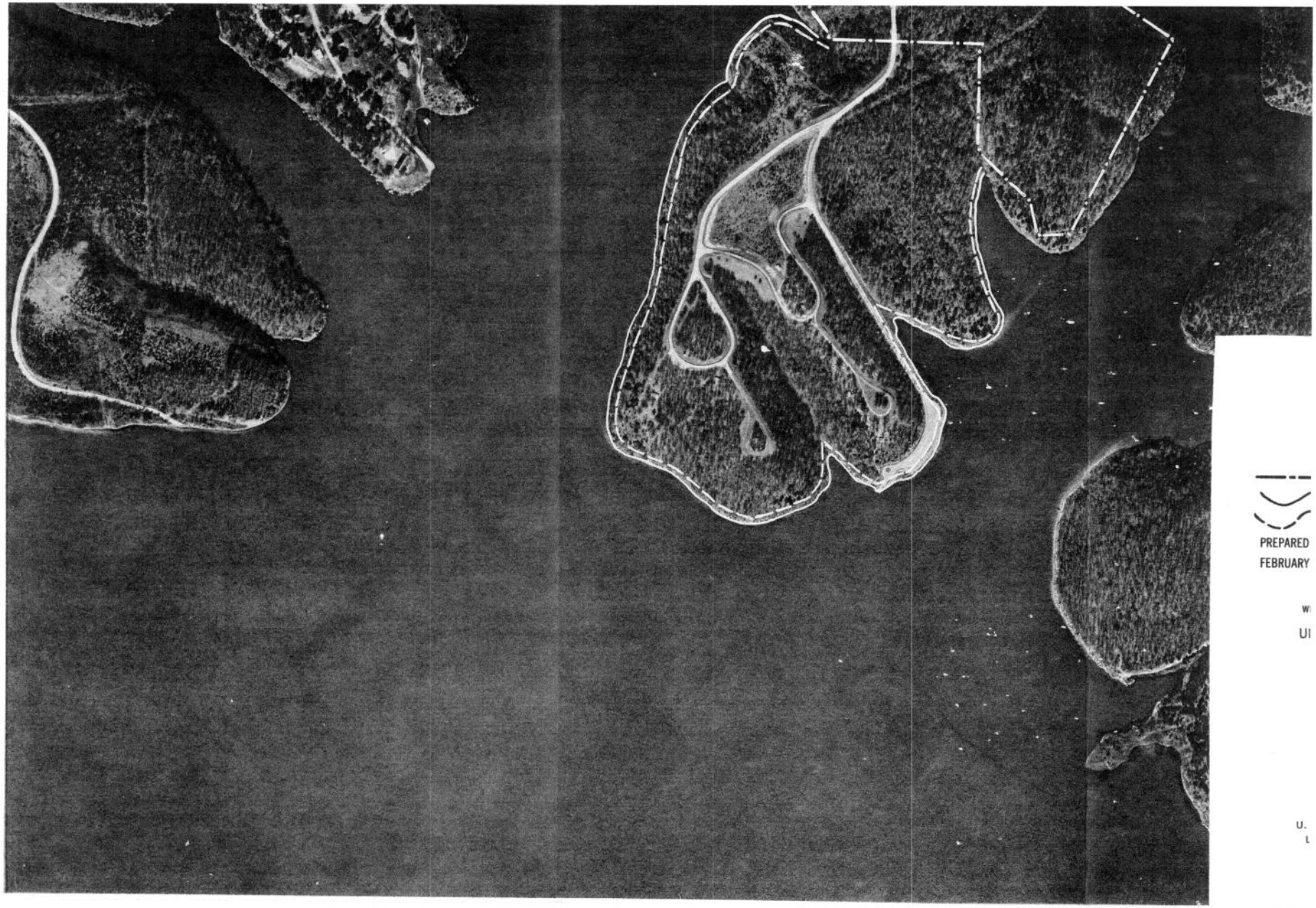

PREPARED
FEBRUARY

W
UI

U.
L

PLATE 17A

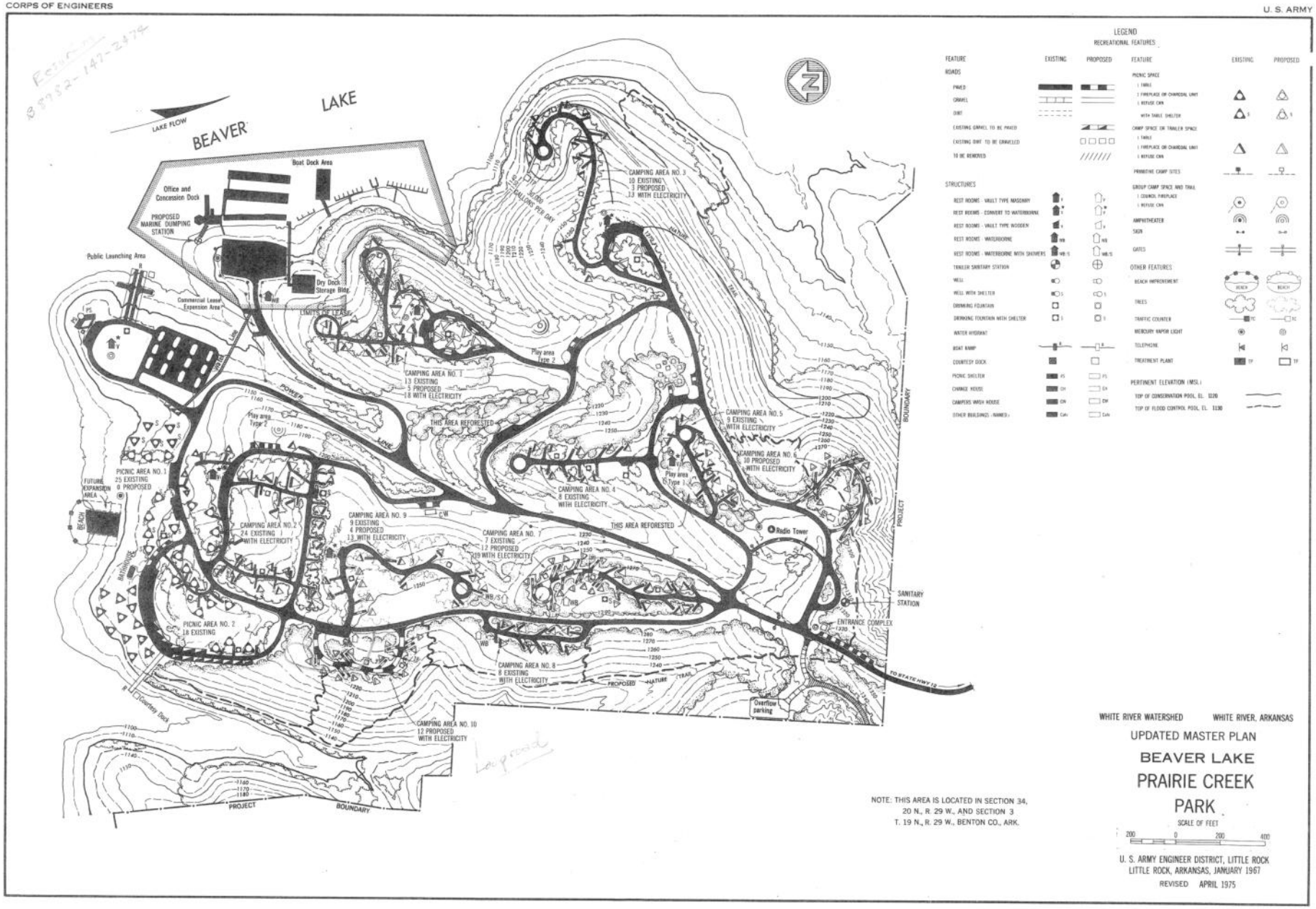
BEAVER LAKE
LAKE FLOW
Boat Dock Area
Office and Concession Dock
PROPOSED MARINE DUMPING STATION
Public Launching Area
Commercial Lease Expansion Area
Dry Dock Storage Bldg.
LIMITS OF LEASE
CAMPING AREA NO. 3
10 EXISTING
3 PROPOSED
13 WITH ELECTRICITY
CAMPING AREA NO. 1
13 EXISTING
5 PROPOSED
18 WITH ELECTRICITY
THIS AREA REFORESTED
Play area Type 2
Play area Type 1
CAMPING AREA NO. 5
9 EXISTING
WITH ELECTRICITY
CAMPING AREA NO. 6
10 PROPOSED
WITH ELECTRICITY
CAMPING AREA NO. 4
8 EXISTING
WITH ELECTRICITY
PICNIC AREA NO. 1
25 EXISTING
0 PROPOSED
FUTURE EXPANSION AREA
BEACH
BATHHOUSE
CAMPING AREA NO. 2
24 EXISTING
WITH ELECTRICITY
CAMPING AREA NO. 9
9 EXISTING
4 PROPOSED
13 WITH ELECTRICITY
CAMPING AREA NO. 7
7 EXISTING
12 PROPOSED
19 WITH ELECTRICITY
THIS AREA REFORESTED
Radio Tower
PICNIC AREA NO. 2
18 EXISTING
CAMPING AREA NO. 8
8 EXISTING
WITH ELECTRICITY
CAMPING AREA NO. 10
12 PROPOSED
WITH ELECTRICITY
Courtesy Dock
Overflow parking
SANITARY STATION
ENTRANCE COMPLEX
TO STATE HWY 13
PROJECT BOUNDARY
LEGEND
RECREATIONAL FEATURES
FEATURE
EXISTING
PROPOSED
ROADS
PAVED
GRAVEL
DIRT
EXISTING GRAVEL TO BE PAVED
EXISTING DIRT TO BE GRAVELED
TO BE REMOVED
STRUCTURES
REST ROOMS - VAULT TYPE MASONRY
REST ROOMS - CONVERT TO WATERBORNE
REST ROOMS - VAULT TYPE WOODEN
REST ROOMS - WATERBORNE
REST ROOMS - WATERBORNE WITH SHOWERS
TRAILER SANITARY STATION
WELL
WELL WITH SHELTER
DRINKING FOUNTAIN
DRINKING FOUNTAIN WITH SHELTER
WATER HYDRANT
BOAT RAMP
COURTESY DOCK
PICNIC SHELTER
CHANGE HOUSE
CAMPERS WASH HOUSE
OTHER BUILDINGS (NAMED)
PICNIC SPACE
1 TABLE
1 FIREPLACE OR CHARCOAL UNIT
1 REFUSE CAN
WITH TABLE SHELTER
CAMP SPACE OR TRAILER SPACE
1 TABLE
1 FIREPLACE OR CHARCOAL UNIT
1 REFUSE CAN
PRIMITIVE CAMP SITES
GROUP CAMP SPACE AND TRAIL
1 COUNCIL FIREPLACE
1 REFUSE CAN
AMPHITHEATER
SIGN
GATES
OTHER FEATURES
BEACH IMPROVEMENT
TREES
TRAFFIC COUNTER
MERCURY VAPOR LIGHT
TELEPHONE
TREATMENT PLANT
PERTINENT ELEVATION (MSL)
TOP OF CONSERVATION POOL, EL. 1120
TOP OF FLOOD CONTROL POOL, EL. 1130
NOTE: THIS AREA IS LOCATED IN SECTION 34, 20 N., R. 29 W., AND SECTION 3 T. 19 N., R. 29 W., BENTON CO., ARK.
WHITE RIVER WATERSHED
WHITE RIVER, ARKANSAS
UPDATED MASTER PLAN
BEAVER LAKE
PRAIRIE CREEK
PARK
SCALE OF FEET
200 0 200 400
U. S. ARMY ENGINEER DISTRICT, LITTLE ROCK
LITTLE ROCK, ARKANSAS, JANUARY 1967
REVISED APRIL 1975



LEGEND

PROJECT BOUNDARY

TOP OF CONSERVATION POOL, EL. 1,120

TOP OF FLOOD CONTROL POOL, EL. 1,130

PREPARED FROM AERIAL PHOTOGRAPHS FLOWN FEBRUARY 1973 WHEN POOL WAS AT EL. 1,119.6

WHITE RIVER WATERSHED WHITE RIVER, ARKANSAS

UPDATED MASTER RECREATION PLAN

BEAVER LAKE

PRAIRIE CREEK

PARK

SCALE OF FEET

200 0 200 400

U. S. ARMY ENGINEER DISTRICT, LITTLE ROCK
LITTLE ROCK, ARKANSAS, FEBRUARY 1975

PLATE 18 A



PLATE 18A

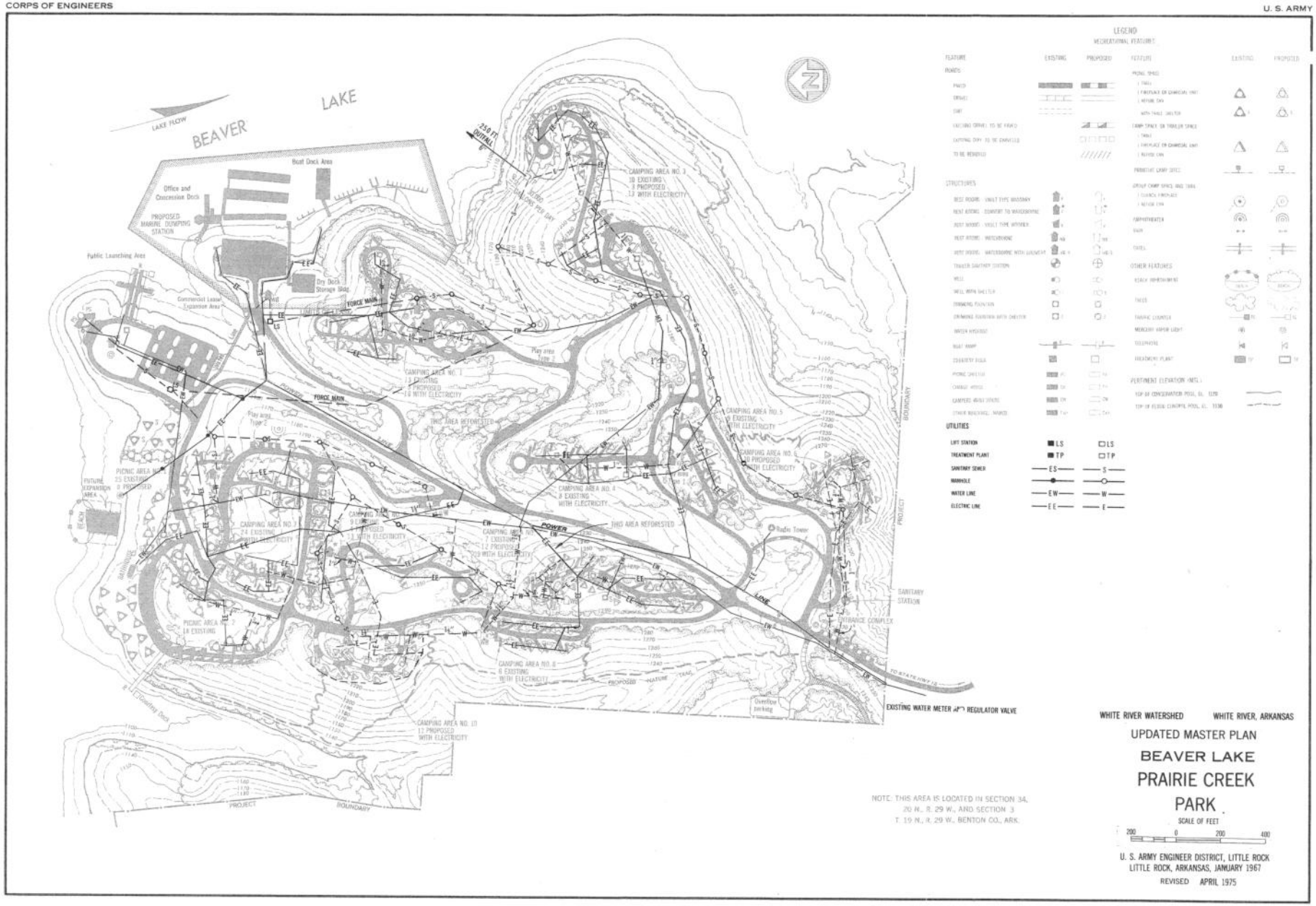
BEAVER LAKE
LAKE FLOW
Boat Dock Area
Office and Concession Dock
PROPOSED MARINE DUMPING STATION
Public Launching Area
Commercial Lease Expansion Area
Dry Dock Storage Bldg.
FORCE MAIN
250 FT. OUTFALL
CAMPING AREA NO. 3
10 EXISTING
3 PROPOSED
13 WITH ELECTRICITY
CAMPING AREA NO. 1
13 EXISTING
3 PROPOSED
16 WITH ELECTRICITY
THIS AREA REFORESTED
CAMPING AREA NO. 5
9 EXISTING
WITH ELECTRICITY
CAMPING AREA NO. 6
10 PROPOSED
WITH ELECTRICITY
CAMPING AREA NO. 4
8 EXISTING
WITH ELECTRICITY
CAMPING AREA NO. 7
24 EXISTING
WITH ELECTRICITY
CAMPING AREA NO. 9
9 EXISTING
13 PROPOSED
WITH ELECTRICITY
CAMPING AREA NO. 7
7 EXISTING
12 PROPOSED
19 WITH ELECTRICITY
THIS AREA REFORESTED
POWER LINE
Radio Tower
SANITARY STATION
ENTRANCE COMPLEX
PICNIC AREA NO. 2
18 EXISTING
CAMPING AREA NO. 8
6 EXISTING
WITH ELECTRICITY
CAMPING AREA NO. 10
12 PROPOSED
WITH ELECTRICITY
PROPOSED NATURE TRAIL
Overflow parking
TO STATE HWY 12
EXISTING WATER METER AND REGULATOR VALVE
PROJECT BOUNDARY
LEGEND
RECREATIONAL FEATURES
FEATURE
EXISTING
PROPOSED
ROADS
STRUCTURES
OTHER FEATURES
PERTINENT ELEVATION (MSL)
UTILITIES
LIFT STATION
TREATMENT PLANT
SANITARY SEWER
MANHOLE
WATER LINE
ELECTRIC LINE
NOTE: THIS AREA IS LOCATED IN SECTION 34, 20 N., R. 29 W., AND SECTION 3 T. 19 N., R. 29 W., BENTON CO., ARK.
WHITE RIVER WATERSHED
WHITE RIVER, ARKANSAS
UPDATED MASTER PLAN
BEAVER LAKE
PRAIRIE CREEK
PARK
SCALE OF FEET
200 0 200 400
U. S. ARMY ENGINEER DISTRICT, LITTLE ROCK
LITTLE ROCK, ARKANSAS, JANUARY 1967
REVISED APRIL 1975

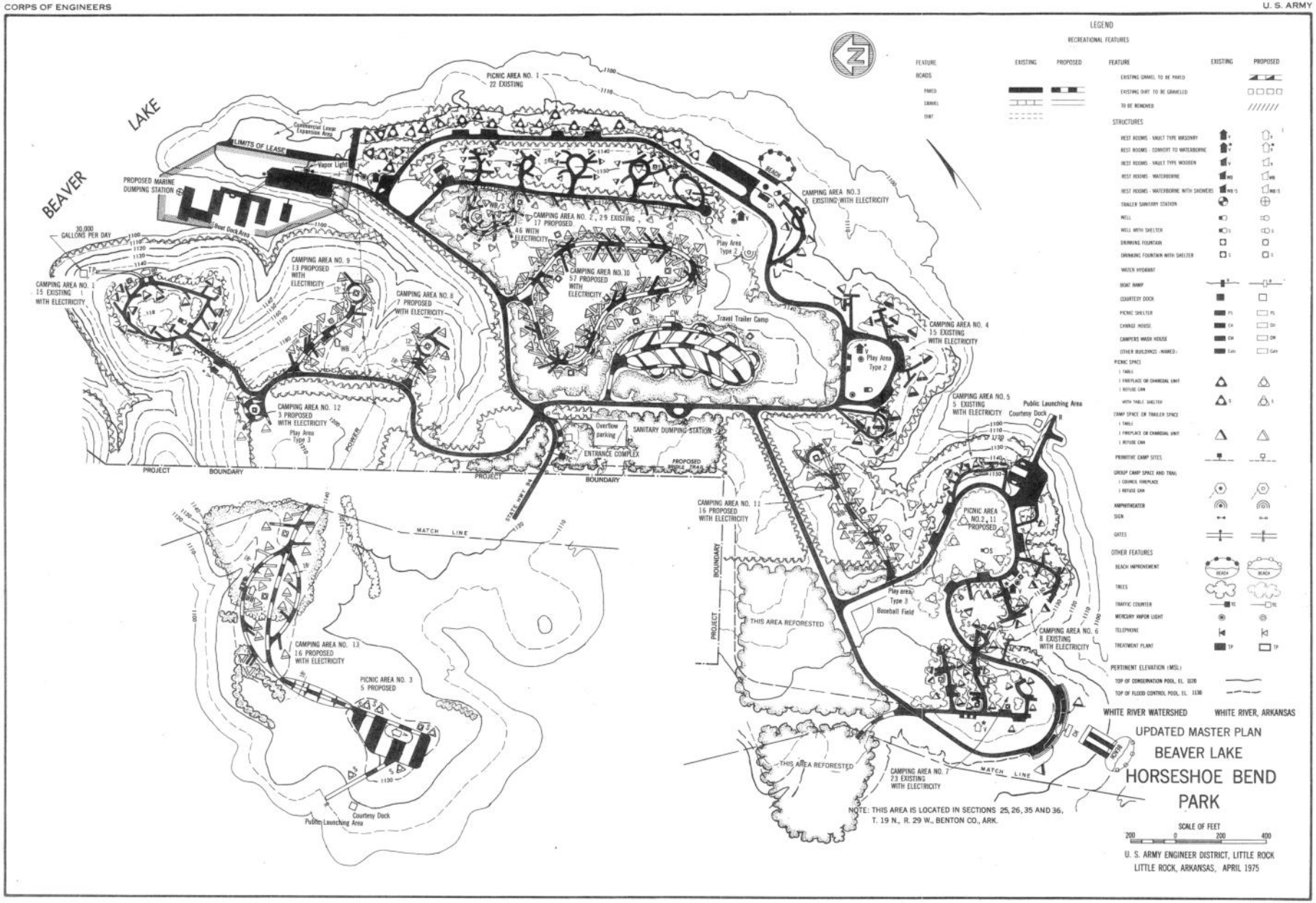
LEGEND
RECREATIONAL FEATURES
FEATURE EXISTING PROPOSED
ROADS
PAVED
GRAVEL
DIRT
FEATURE EXISTING PROPOSED
EXISTING GRAVEL TO BE PAVED
EXISTING DIRT TO BE GRAVELED
TO BE REMOVED
STRUCTURES
REST ROOMS - VAULT TYPE MASONRY
REST ROOMS - CONVERT TO WATERBORNE
REST ROOMS - VAULT TYPE WOODEN
REST ROOMS - WATERBORNE
REST ROOMS - WATERBORNE WITH SHOWERS
TRAILER SANITARY STATION
WELL
WELL WITH SHELTER
DRINKING FOUNTAIN
DRINKING FOUNTAIN WITH SHELTER
WATER HYDRANT
BOAT RAMP
COURTESY DOCK
PICNIC SHELTER
CHANGE HOUSE
CAMPERS WASH HOUSE
OTHER BUILDINGS (NAMED)
PICNIC SPACE
1 TABLE
1 FIREPLACE OR CHARCOAL UNIT
1 REFUSE CAN
WITH TABLE SHELTER
CAMP SPACE OR TRAILER SPACE
1 TABLE
1 FIREPLACE OR CHARCOAL UNIT
1 REFUSE CAN
PRIMITIVE CAMP SITES
GROUP CAMP SPACE AND TRAIL
1 COMMON FIREPLACE
1 REFUSE CAN
AMPHITHEATER
SIGN
GATES
OTHER FEATURES
BEACH IMPROVEMENT
TREES
TRAFFIC COUNTER
MERCURY VAPOR LIGHT
TELEPHONE
TREATMENT PLANT
PERTINENT ELEVATION (MSL)
TOP OF CONSERVATION POOL, EL. 1070
TOP OF FLOOD CONTROL POOL, EL. 1130
BEAVER LAKE
PICNIC AREA NO. 1
22 EXISTING
Commercial Lease Expansion Area
LIMITS OF LEASE
Vapor Light
PROPOSED MARINE DUMPING STATION
Boat Dock Area
30,000 GALLONS PER DAY
CAMPING AREA NO. 1
15 EXISTING
WITH ELECTRICITY
CAMPING AREA NO. 9
13 PROPOSED
WITH ELECTRICITY
CAMPING AREA NO. 8
7 PROPOSED
WITH ELECTRICITY
CAMPING AREA NO. 2, 29 EXISTING
17 PROPOSED
46 WITH ELECTRICITY
CAMPING AREA NO. 10
57 PROPOSED
WITH ELECTRICITY
Play Area Type 2
Travel Trailer Camp
CAMPING AREA NO. 3
6 EXISTING WITH ELECTRICITY
BEACH
CAMPING AREA NO. 4
15 EXISTING
WITH ELECTRICITY
Play Area Type 2
CAMPING AREA NO. 12
3 PROPOSED
WITH ELECTRICITY
Play Area Type 3
POWER
PROJECT BOUNDARY
Overflow parking
SANITARY DUMPING STATION
ENTRANCE COMPLEX
PROPOSED BIKE TRAIL
STATE HWY. 94
CAMPING AREA NO. 5
5 EXISTING
WITH ELECTRICITY
Public Launching Area
Courtesy Dock
MATCH LINE
CAMPING AREA NO. 11
16 PROPOSED
WITH ELECTRICITY
PICNIC AREA NO. 2, 11
PROPOSED
Play area Type 3
Baseball Field
THIS AREA REFORESTED
CAMPING AREA NO. 6
8 EXISTING
WITH ELECTRICITY
CAMPING AREA NO. 13
16 PROPOSED
WITH ELECTRICITY
PICNIC AREA NO. 3
5 PROPOSED
Courtesy Dock
Public Launching Area
THIS AREA REFORESTED
CAMPING AREA NO. 7
23 EXISTING
WITH ELECTRICITY
NOTE: THIS AREA IS LOCATED IN SECTIONS 25, 26, 35 AND 36, T. 19 N., R. 29 W., BENTON CO., ARK.
WHITE RIVER WATERSHED
WHITE RIVER, ARKANSAS
UPDATED MASTER PLAN
BEAVER LAKE
HORSESHOE BEND PARK
SCALE OF FEET
200 0 200 400
U. S. ARMY ENGINEER DISTRICT, LITTLE ROCK
LITTLE ROCK, ARKANSAS, APRIL 1975

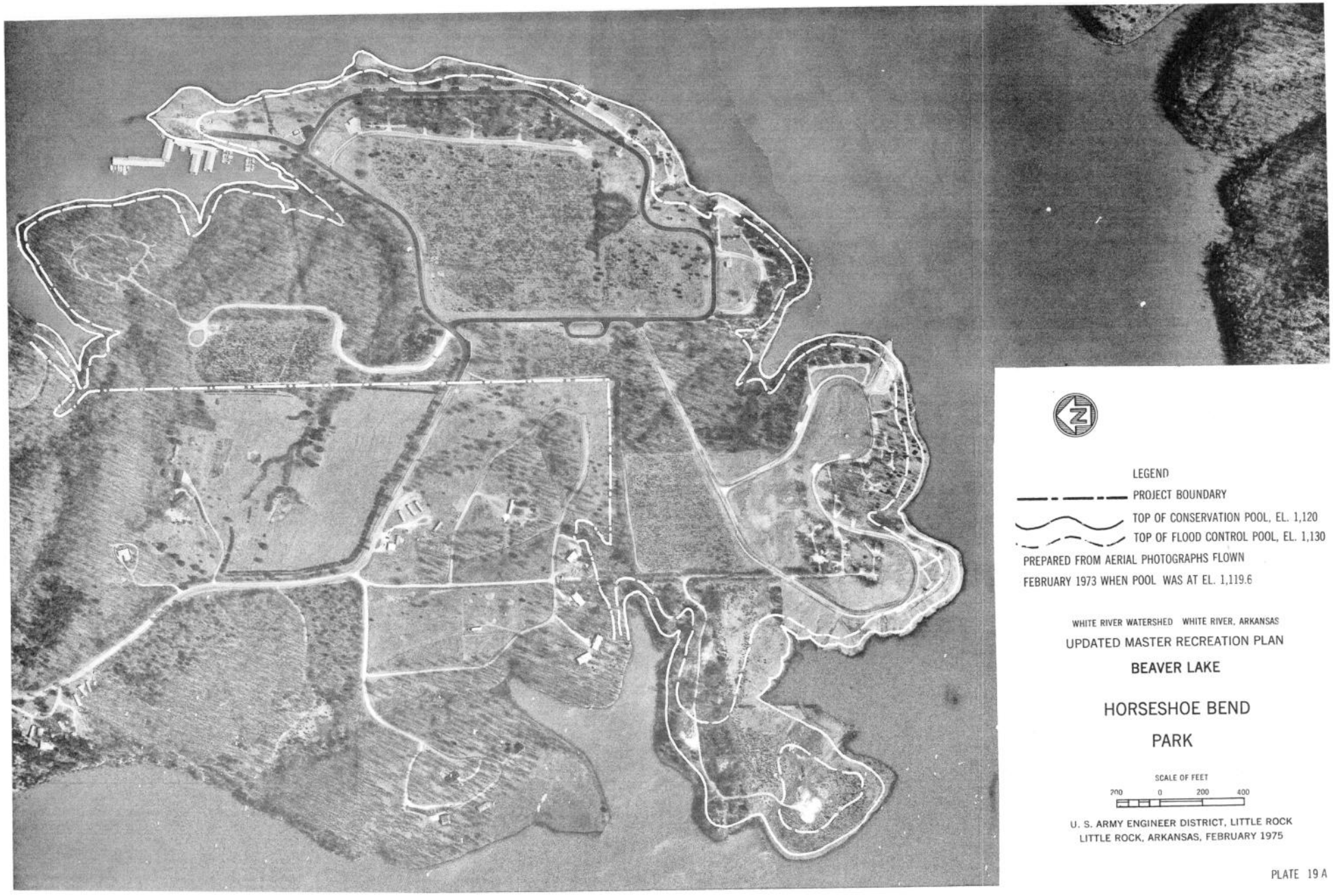

LEGEND

PROJECT BOUNDARY

TOP OF CONSERVATION POOL, EL. 1,120

TOP OF FLOOD CONTROL POOL, EL. 1,130

PREPARED FROM AERIAL PHOTOGRAPHS FLOWN FEBRUARY 1973 WHEN POOL WAS AT EL. 1,119.6

WHITE RIVER WATERSHED WHITE RIVER, ARKANSAS

UPDATED MASTER RECREATION PLAN

BEAVER LAKE

HORSESHOE BEND PARK

SCALE OF FEET

200 0 200 400

U. S. ARMY ENGINEER DISTRICT, LITTLE ROCK
LITTLE ROCK, ARKANSAS, FEBRUARY 1975

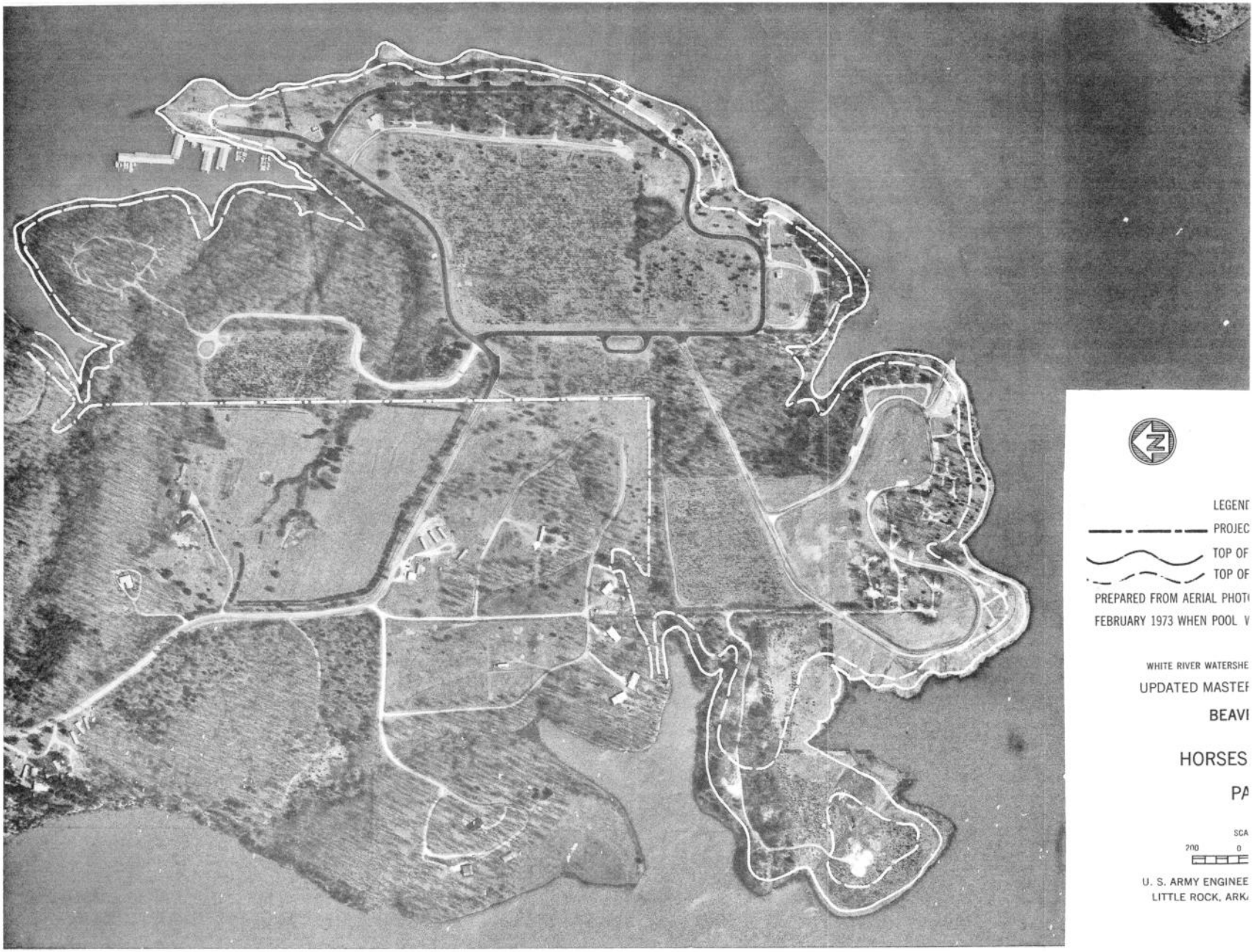
LEGENI
PROJEC
TOP OF
TOP OF
PREPARED FROM AERIAL PHOT
FEBRUARY 1973 WHEN POOL V
WHITE RIVER WATERSHE
UPDATED MASTEF
BEAVI
HORSES
PA
SCA
200 0
U. S. ARMY ENGINEE
LITTLE ROCK, ARK

PLATE 19A

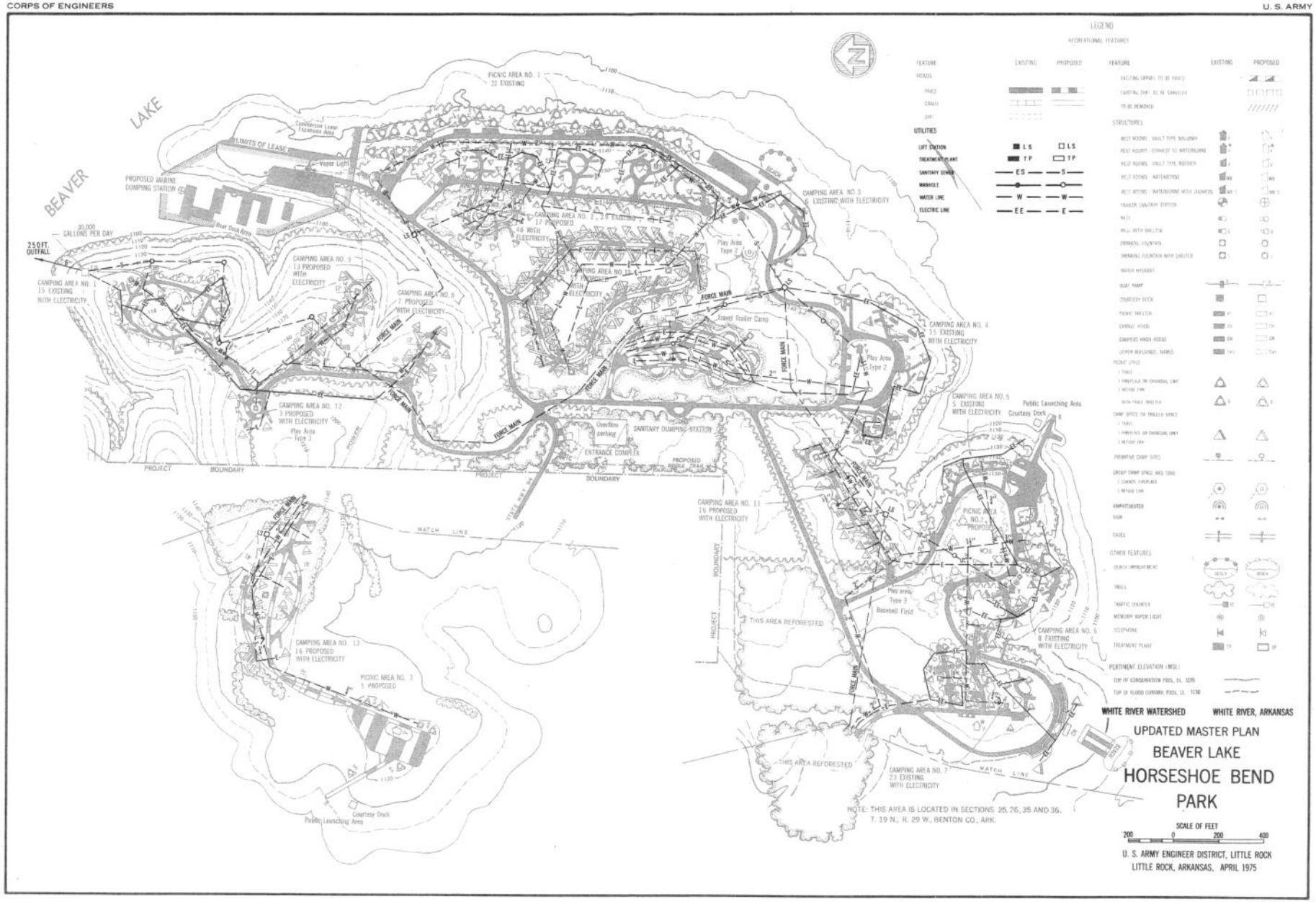
LEGEND
RECREATIONAL FEATURES
FEATURE
EXISTING
PROPOSED
ROADS
PAVED
GRAVEL
DIRT
UTILITIES
LIFT STATION
TREATMENT PLANT
SANITARY SEWER
MANHOLE
WATER LINE
ELECTRIC LINE
STRUCTURES
OTHER FEATURES
PERTINENT ELEVATION (MSL)
BEAVER LAKE
LIMITS OF LEASE
PROPOSED MARINE DUMPING STATION
30,000 GALLONS PER DAY
250 FT. OUTFALL
PICNIC AREA NO. 1 22 EXISTING
CAMPING AREA NO. 1 15 EXISTING WITH ELECTRICITY
CAMPING AREA NO. 9 13 PROPOSED WITH ELECTRICITY
CAMPING AREA NO. 8 7 PROPOSED WITH ELECTRICITY
CAMPING AREA NO. 12 3 PROPOSED WITH ELECTRICITY
CAMPING AREA NO. 2, 25 EXISTING 17 PROPOSED 46 WITH ELECTRICITY
CAMPING AREA NO. 10 9 PROPOSED WITH ELECTRICITY
CAMPING AREA NO. 3 6 EXISTING WITH ELECTRICITY
CAMPING AREA NO. 4 15 EXISTING WITH ELECTRICITY
CAMPING AREA NO. 5 5 EXISTING WITH ELECTRICITY
CAMPING AREA NO. 11 16 PROPOSED WITH ELECTRICITY
CAMPING AREA NO. 13 16 PROPOSED WITH ELECTRICITY
PICNIC AREA NO. 3 5 PROPOSED
CAMPING AREA NO. 6 8 EXISTING WITH ELECTRICITY
CAMPING AREA NO. 7 23 EXISTING WITH ELECTRICITY
Play Area Type 2
Play Area Type 3
Travel Trailer Camp
Public Launching Area
Courtesy Dock
SANITARY DUMPING STATION
ENTRANCE COMPLEX
PROPOSED ROOMS TRAIL
FORCE MAIN
PROJECT BOUNDARY
MATCH LINE
THIS AREA REFORESTED
NOTE: THIS AREA IS LOCATED IN SECTIONS 25, 26, 35 AND 36, T. 19 N., R. 29 W., BENTON CO., ARK.
WHITE RIVER WATERSHED
WHITE RIVER, ARKANSAS
UPDATED MASTER PLAN
BEAVER LAKE
HORSESHOE BEND PARK
SCALE OF FEET
200 0 200 400
U. S. ARMY ENGINEER DISTRICT, LITTLE ROCK
LITTLE ROCK, ARKANSAS, APRIL 1975

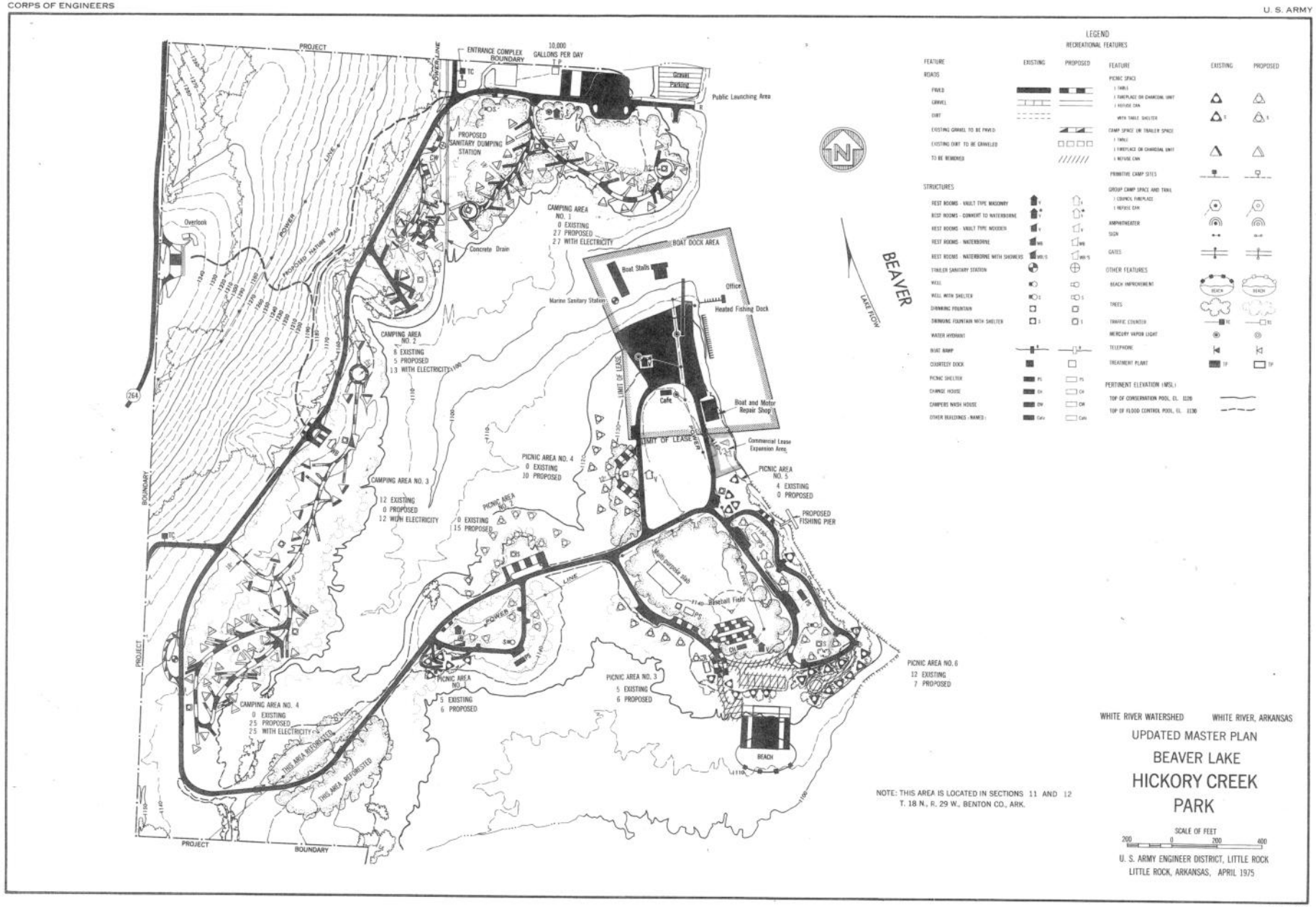
PROJECT
BOUNDARY
POWER LINE
ENTRANCE COMPLEX BOUNDARY
10,000 GALLONS PER DAY T.P.
Gravel Parking
Public Launching Area
PROPOSED SANITARY DUMPING STATION
CAMPING AREA NO. 1
0 EXISTING
27 PROPOSED
27 WITH ELECTRICITY
Concrete Drain
Overlook
PROPOSED NATURE TRAIL
BOAT DOCK AREA
Boat Stalls
Office
Heated Fishing Dock
Marine Sanitary Station
CAMPING AREA NO. 2
8 EXISTING
5 PROPOSED
13 WITH ELECTRICITY
LIMIT OF LEASE
Cafe
Boat and Motor Repair Shop
Commercial Lease Expansion Area
PICNIC AREA NO. 4
0 EXISTING
10 PROPOSED
PICNIC AREA NO. 5
4 EXISTING
0 PROPOSED
PROPOSED FISHING PIER
CAMPING AREA NO. 3
12 EXISTING
0 PROPOSED
12 WITH ELECTRICITY
PICNIC AREA NO. 1
0 EXISTING
15 PROPOSED
Multipurpose Slab
Baseball Field
PICNIC AREA NO. 2
5 EXISTING
6 PROPOSED
PICNIC AREA NO. 3
5 EXISTING
6 PROPOSED
PICNIC AREA NO. 6
12 EXISTING
7 PROPOSED
CAMPING AREA NO. 4
0 EXISTING
25 PROPOSED
25 WITH ELECTRICITY
THIS AREA REFORESTED
BEACH
BEAVER
LAKE FISH
LEGEND
RECREATIONAL FEATURES
FEATURE
EXISTING
PROPOSED
ROADS
PAVED
GRAVEL
DIRT
EXISTING GRAVEL TO BE PAVED
EXISTING DIRT TO BE GRAVELED
TO BE REMOVED
STRUCTURES
REST ROOMS - VAULT TYPE MASONRY
REST ROOMS - CONVERT TO WATERBORNE
REST ROOMS - VAULT TYPE WOODEN
REST ROOMS - WATERBORNE
REST ROOMS - WATERBORNE WITH SHOWERS
TRAILER SANITARY STATION
WELL
WELL WITH SHELTER
DRINKING FOUNTAIN
DRINKING FOUNTAIN WITH SHELTER
WATER HYDRANT
BOAT RAMP
COURTESY DOCK
PICNIC SHELTER
CHANGE HOUSE
CAMPERS WASH HOUSE
OTHER BUILDINGS - NAMED
PICNIC SPACE
1 TABLE
1 FIREPLACE OR CHARCOAL UNIT
1 REFUSE CAN
WITH TABLE SHELTER
CAMP SPACE OR TRAILER SPACE
1 TABLE
1 FIREPLACE OR CHARCOAL UNIT
1 REFUSE CAN
PRIMITIVE CAMP SITES
GROUP CAMP SPACE AND TRAIL
1 COUNCIL FIREPLACE
1 REFUSE CAN
AMPHITHEATER
SIGN
GATES
OTHER FEATURES
BEACH IMPROVEMENT
TREES
TRAFFIC COUNTER
MERCURY VAPOR LIGHT
TELEPHONE
TREATMENT PLANT
PERTINENT ELEVATION (MSL)
TOP OF CONSERVATION POOL, EL. 1126
TOP OF FLOOD CONTROL POOL, EL. 1130
NOTE: THIS AREA IS LOCATED IN SECTIONS 11 AND 12
T. 18 N., R. 29 W., BENTON CO., ARK.
WHITE RIVER WATERSHED
WHITE RIVER, ARKANSAS
UPDATED MASTER PLAN
BEAVER LAKE
HICKORY CREEK
PARK
SCALE OF FEET
200 0 200 400
U. S. ARMY ENGINEER DISTRICT, LITTLE ROCK
LITTLE ROCK, ARKANSAS, APRIL 1975

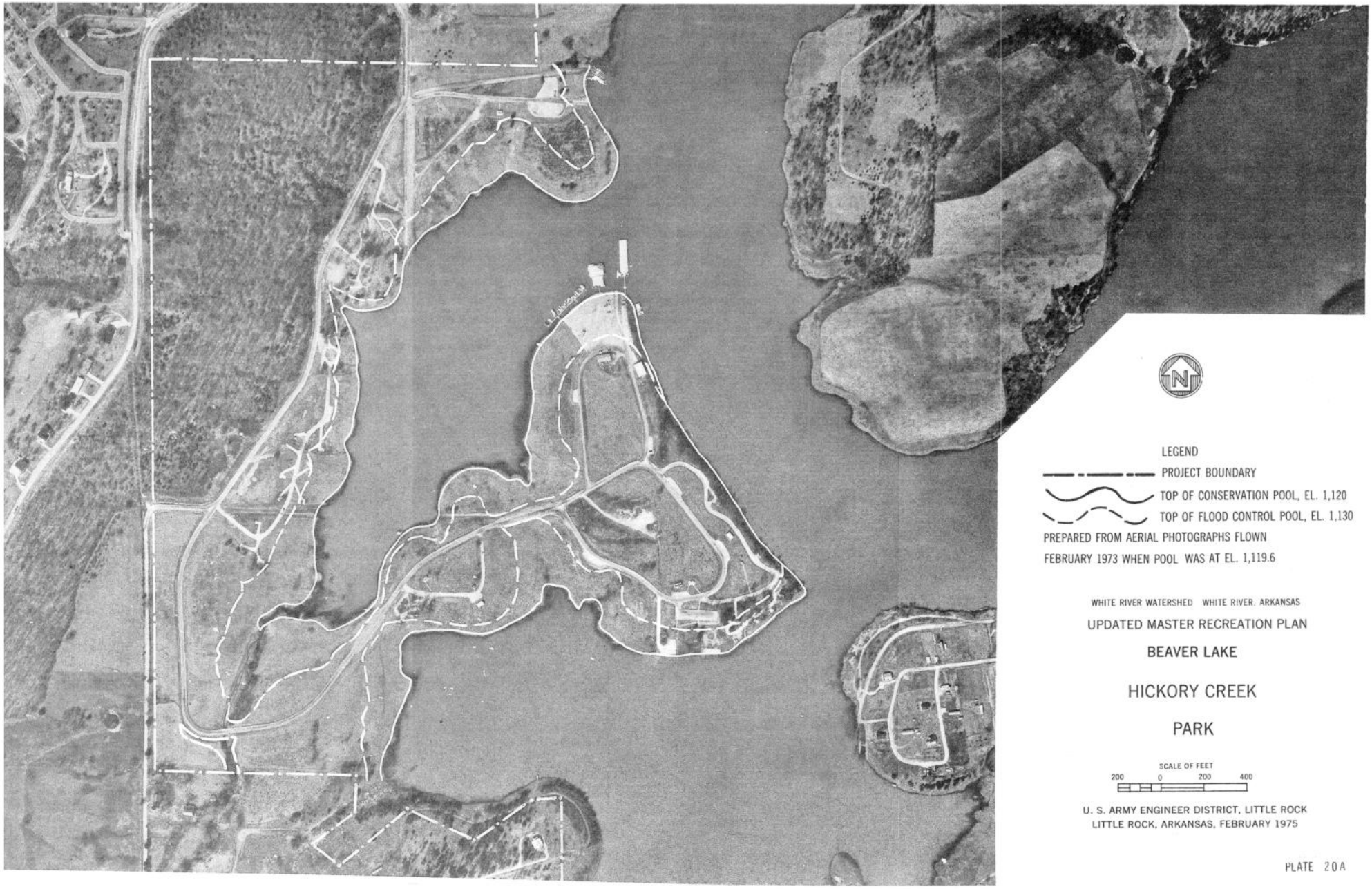

LEGEND

PROJECT BOUNDARY

TOP OF CONSERVATION POOL, EL. 1,120

TOP OF FLOOD CONTROL POOL, EL. 1,130

PREPARED FROM AERIAL PHOTOGRAPHS FLOWN FEBRUARY 1973 WHEN POOL WAS AT EL. 1,119.6

WHITE RIVER WATERSHED WHITE RIVER, ARKANSAS

UPDATED MASTER RECREATION PLAN

BEAVER LAKE

HICKORY CREEK

PARK

SCALE OF FEET

200 0 200 400

U. S. ARMY ENGINEER DISTRICT, LITTLE ROCK
LITTLE ROCK, ARKANSAS, FEBRUARY 1975

PLATE 20A

PREPARED FROM
FEBRUARY 1973

WHITE
UPDA

20
E

U. S. AR
LITTLI

PLATE 20A

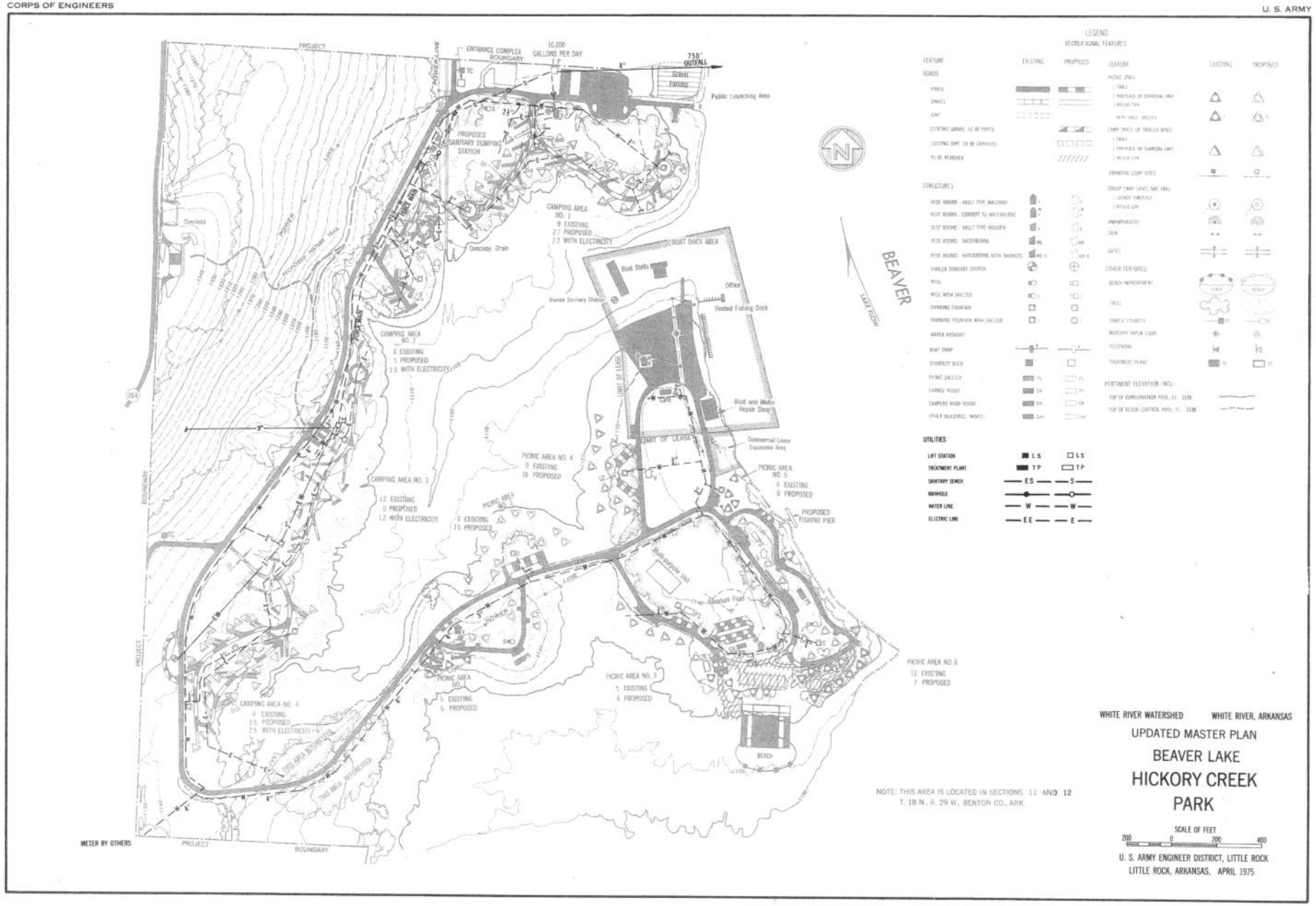
LEGEND
RECREATIONAL FEATURES
FEATURE
EXISTING
PROPOSED
ROADS
STRUCTURES
UTILITIES
LIFT STATION
TREATMENT PLANT
SANITARY SEWER
MANHOLE
WATER LINE
ELECTRIC LINE
PROJECT
BOUNDARY
POWER LINE
ENTRANCE COMPLEX BOUNDARY
10,000 GALLONS PER DAY
750' OUTFALL
Public Launching Area
PROPOSED SANITARY DUMPING STATION
CAMPING AREA NO. 1
0 EXISTING
27 PROPOSED
27 WITH ELECTRICITY
Concrete Drain
BOAT DOCK AREA
Boat Stalls
Office
Heated Fishing Dock
Marine Sanitary Station
CAMPING AREA NO. 2
0 EXISTING
5 PROPOSED
13 WITH ELECTRICITY
Boat and Motor Repair Shop
LIMIT OF LEASE
Commercial Lease Expansion Area
PICNIC AREA NO. 4
0 EXISTING
10 PROPOSED
PICNIC AREA NO. 5
4 EXISTING
0 PROPOSED
PROPOSED FISHING PIER
CAMPING AREA NO. 3
12 EXISTING
0 PROPOSED
12 WITH ELECTRICITY
PICNIC AREA NO. 1
0 EXISTING
15 PROPOSED
Multi-purpose slab
Baseball Field
PICNIC AREA NO. 6
12 EXISTING
7 PROPOSED
PICNIC AREA NO. 2
5 EXISTING
6 PROPOSED
PICNIC AREA NO. 3
5 EXISTING
6 PROPOSED
CAMPING AREA NO. 4
0 EXISTING
25 PROPOSED
25 WITH ELECTRICITY
THIS AREA REFORESTED
BEACH
BEAVER
LAKE FLOW
METER BY OTHERS
NOTE: THIS AREA IS LOCATED IN SECTIONS 11 AND 12
T. 18 N., R. 29 W., BENTON CO., ARK.
WHITE RIVER WATERSHED
WHITE RIVER, ARKANSAS
UPDATED MASTER PLAN
BEAVER LAKE
HICKORY CREEK
PARK
SCALE OF FEET
200 0 200 400
U. S. ARMY ENGINEER DISTRICT, LITTLE ROCK
LITTLE ROCK, ARKANSAS, APRIL 1975

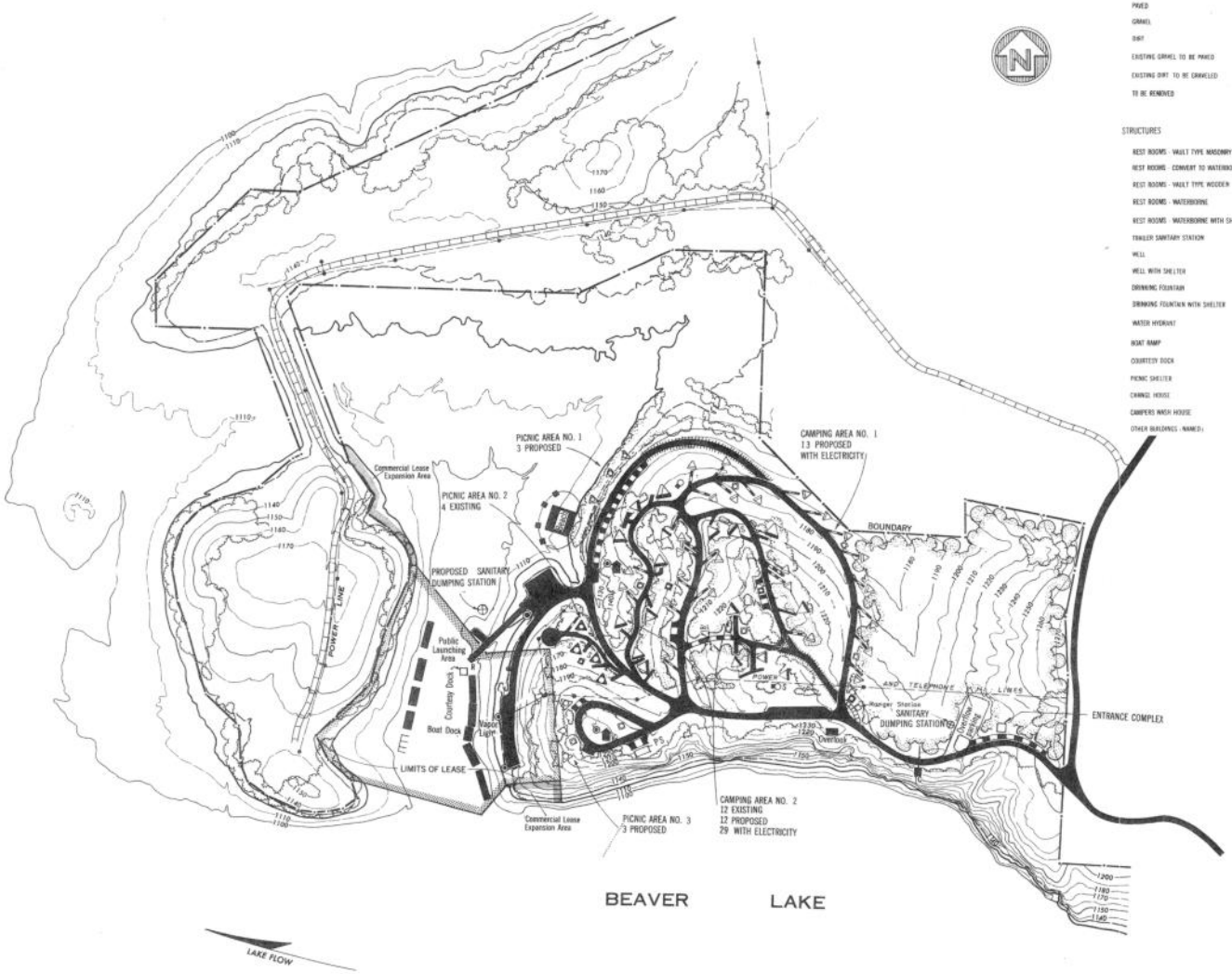

LEGEND

RECREATIONAL FEATURES

FEATURE	EXISTING	PROPOSED
ROADS		
PAVED		
GRAVEL		
DIRT		
EXISTING GRAVEL TO BE PAVED		
EXISTING DIRT TO BE GRAVELED		
TO BE REMOVED		
STRUCTURES		
REST ROOMS - VAULT TYPE MASONRY	V	V
REST ROOMS - CONVERT TO WATERBORNE	V*	V*
REST ROOMS - VAULT TYPE WOODEN	V	V
REST ROOMS - WATERBORNE	WB	WB
REST ROOMS - WATERBORNE WITH SHOWERS	WB/S	WB/S
TRAILER SANITARY STATION		
WELL		
WELL WITH SHELTER	S	S
DRINKING FOUNTAIN		
DRINKING FOUNTAIN WITH SHELTER	S	S
WATER HYDRANT		
BOAT RAMP		
COURTESY DOCK		
PICNIC SHELTER	PS	PS
CHANGE HOUSE	CH	CH
CAMPERS WASH HOUSE	CW	CW
OTHER BUILDINGS - NAMED	Cafe	Cafe

FEATURE	EXISTING	PROPOSED
PICNIC SPACE		
1 TABLE		
1 FIREPLACE OR CHARCOAL UNIT		
1 REFUSE CAN		
WITH TABLE SHELTER	S	S
CAMP SPACE OR TRAILER SPACE		
1 TABLE		
1 FIREPLACE OR CHARCOAL UNIT		
1 REFUSE CAN		
PRIMITIVE CAMP SITES		
GROUP CAMP SPACE AND TRAIL		
1 COUNCIL FIREPLACE		
1 REFUSE CAN		
AMPHITHEATER		
SIGN		
GATES		
OTHER FEATURES		
BEACH IMPROVEMENT	BEACH	BEACH
TREES		
TRAFFIC COUNTER	TC	TC
MERCURY VAPOR LIGHT		
TELEPHONE		
TREATMENT PLANT	TP	TP
PERTINENT ELEVATION (MSL)		
TOP OF CONSERVATION POOL, EL. 1120		
TOP OF FLOOD CONTROL POOL, EL. 1130		

NOTE: THIS AREA IS LOCATED IN SECTION 24, T. 18 N., R. 29 W., BENTON CO., ARK.

WHITE RIVER WATERSHED WHITE RIVER, ARKANSAS

UPDATED MASTER PLAN

BEAVER LAKE WAR EAGLE PARK

SCALE OF FEET

200 0 200 400

U. S. ARMY ENGINEER DISTRICT, LITTLE ROCK
LITTLE ROCK, ARKANSAS, APRIL 1975

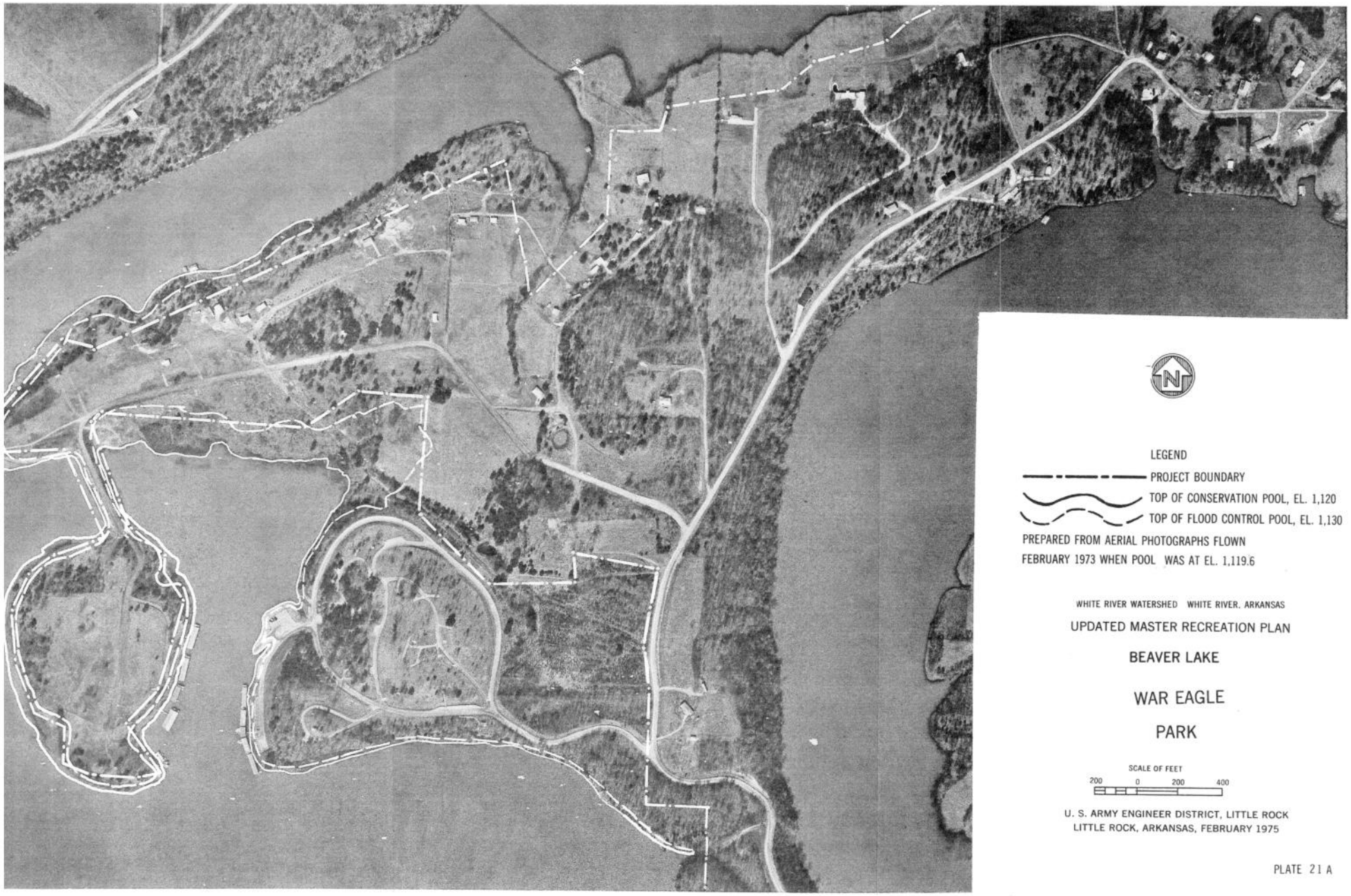

LEGEND

PROJECT BOUNDARY

TOP OF CONSERVATION POOL, EL. 1,120

TOP OF FLOOD CONTROL POOL, EL. 1,130

PREPARED FROM AERIAL PHOTOGRAPHS FLOWN FEBRUARY 1973 WHEN POOL WAS AT EL. 1,119.6

WHITE RIVER WATERSHED WHITE RIVER, ARKANSAS

UPDATED MASTER RECREATION PLAN

BEAVER LAKE

WAR EAGLE

PARK

SCALE OF FEET

200 0 200 400

U. S. ARMY ENGINEER DISTRICT, LITTLE ROCK
LITTLE ROCK, ARKANSAS, FEBRUARY 1975

PLATE 21 A

PLATE 21A

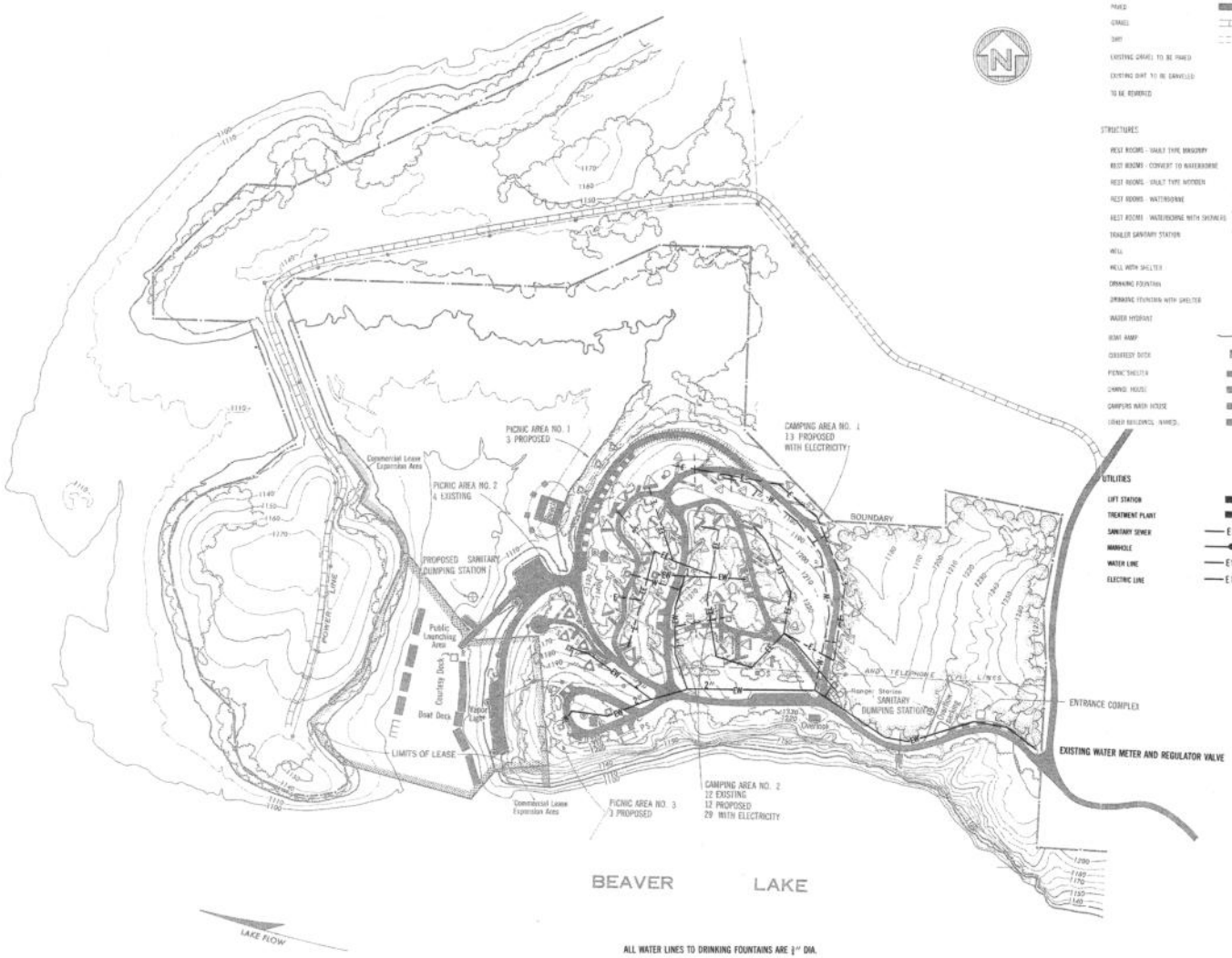

ALL WATER LINES TO DRINKING FOUNTAINS ARE ¾" DIA.

LEGEND

RECREATIONAL FEATURES

FEATURE	EXISTING	PROPOSED
ROADS		
PAVED		
GRAVEL		
DIRT		
EXISTING GRAVEL TO BE PAVED		
EXISTING DIRT TO BE GRAVELED		
TO BE REMOVED		
STRUCTURES		
REST ROOMS - VAULT TYPE MASONRY		
REST ROOMS - CONVERT TO WATERBORNE		
REST ROOMS - VAULT TYPE WOODEN		
REST ROOMS - WATERBORNE		
REST ROOMS - WATERBORNE WITH SHOWERS		
TRAILER SANITARY STATION		
WELL		
WELL WITH SHELTER		
DRINKING FOUNTAIN		
DRINKING FOUNTAIN WITH SHELTER		
WATER HYDRANT		
BOAT RAMP		
CONCRETE DECK		
PICNIC SHELTER		
CHANGE HOUSE		
CAMPERS WASH HOUSE		
OTHER BUILDINGS (NAMED)		

FEATURE	EXISTING	PROPOSED
PICNIC SPACE		
1 TABLE		
1 FIREPLACE OR CHARCOAL UNIT		
1 REFUSE CAN		
WITH TABLE SHELTER		
CAMP SPACE OR TRAILER SPACE		
1 TABLE		
1 FIREPLACE OR CHARCOAL UNIT		
1 REFUSE CAN		
PRIMITIVE CAMP SITES		
GROUP CAMP SPACE AND TABLE		
1 COUNCIL FIREPLACE		
1 REFUSE CAN		
AMPHITHEATER		
SIGN		
GATES		
OTHER FEATURES		
BEACH IMPROVEMENT		
TREES		
TRAFFIC COUNTER		
MERCURY VAPOR LIGHT		
TELEPHONE		
TREATMENT PLANT		
PERTINENT ELEVATION (MSL)		
TOP OF CONSERVATION POOL, EL. 1128		
TOP OF FLOOD CONTROL POOL, EL. 1130		

UTILITIES

LIFT STATION	LS	LS
TREATMENT PLANT	TP	TP
SANITARY SEWER	ES	S
MANHOLE		
WATER LINE	EW	W
ELECTRIC LINE	EE	E

NOTE: THIS AREA IS LOCATED IN SECTION 24, T. 18 N., R. 29 W., BENTON CO., ARK.

WHITE RIVER WATERSHED WHITE RIVER, ARKANSAS

UPDATED MASTER PLAN

BEAVER LAKE WAR EAGLE PARK

SCALE OF FEET

200 0 200 400

U. S. ARMY ENGINEER DISTRICT, LITTLE ROCK
LITTLE ROCK, ARKANSAS, APRIL 1975

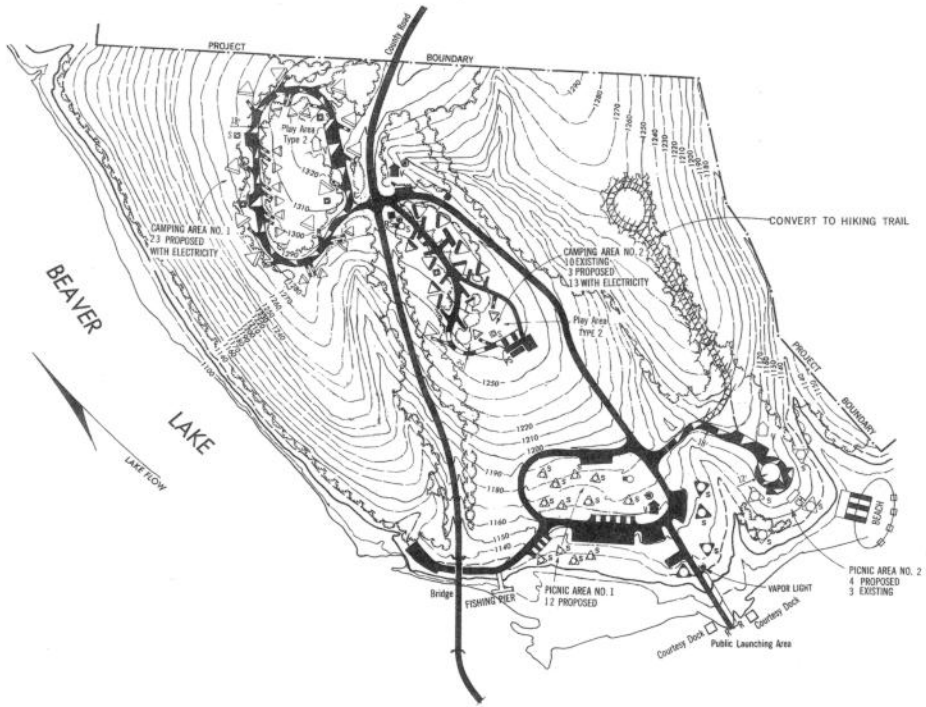

LEGEND

RECREATIONAL FEATURES

FEATURE	EXISTING	PROPOSED
ROADS		
PAVED		
GRAVEL		
DIRT		
EXISTING GRAVEL TO BE PAVED		
EXISTING DIRT TO BE GRAVELED		
TO BE REMOVED		
STRUCTURES		
REST ROOMS - VAULT TYPE MASONRY		
REST ROOMS - CONVERT TO WATERBORNE		
REST ROOMS - VAULT TYPE WOODEN		
REST ROOMS - WATERBORNE		
REST ROOMS - WATERBORNE WITH SHOWERS		
TRAILER SANITARY STATION		
WELL		
WELL WITH SHELTER		
DRINKING FOUNTAIN		
DRINKING FOUNTAIN WITH SHELTER		
WATER HYDRANT		
BOAT RAMP		
COURTESY DOCK		
PICNIC SHELTER		
CHANGE HOUSE		
CAMPERS WASH HOUSE		
OTHER BUILDINGS - NAMED:		

FEATURE	EXISTING	PROPOSED
PICNIC SPACE		
1 TABLE		
1 FIREPLACE OR CHARCOAL UNIT		
1 REFUSE CAN		
WITH TABLE SHELTER		
CAMP SPACE OR TRAILER SPACE		
1 TABLE		
1 FIREPLACE OR CHARCOAL UNIT		
1 REFUSE CAN		
PRIMITIVE CAMP SITES		
GROUP CAMP SPACE AND TRAIL		
1 COUNCIL FIREPLACE		
1 REFUSE CAN		
AMPHITHEATER		
SIGN		
GATES		
OTHER FEATURES		
BEACH IMPROVEMENT		
TREES		
TRAFFIC COUNCIL		
MERCURY VAPOR LIGHT		
TELEPHONE		
TREATMENT PLANT		
PERTINENT ELEVATION (MSL):		
TOP OF CONSERVATION POOL, EL. 1076		
TOP OF FLOOD CONTROL POOL, EL. 1130		

NOTE: THIS AREA IS LOCATED IN SECTIONS 6 AND 7, T. 17 N., R. 28 W., WASHINGTON CO., ARK.

WHITE RIVER WATERSHED WHITE RIVER, ARKANSAS

UPDATED MASTER PLAN

BEAVER LAKE

BLUE SPRINGS PARK

SCALE OF FEET

200 0 200 400

U. S. ARMY ENGINEER DISTRICT, LITTLE ROCK
LITTLE ROCK, ARKANSAS,



LEGEND

PROJECT BOUNDARY

TOP OF CONSERVATION POOL, EL. 1,120

TOP OF FLOOD CONTROL POOL, EL. 1,130

PREPARED FROM AERIAL PHOTOGRAPHS FLOWN FEBRUARY 1973 WHEN POOL WAS AT EL. 1,119.6

WHITE RIVER WATERSHED WHITE RIVER, ARKANSAS

UPDATED MASTER RECREATION PLAN

BEAVER LAKE

BLUE SPRINGS

PARK

SCALE OF FEET

200 0 200 400

U. S. ARMY ENGINEER DISTRICT, LITTLE ROCK
LITTLE ROCK, ARKANSAS, FEBRUARY 1975

PLATE 22A

PREPARED FR(
FEBRUARY 19

WHITE
UPDA

U. S. AR
LITTLE

PLATE 22A

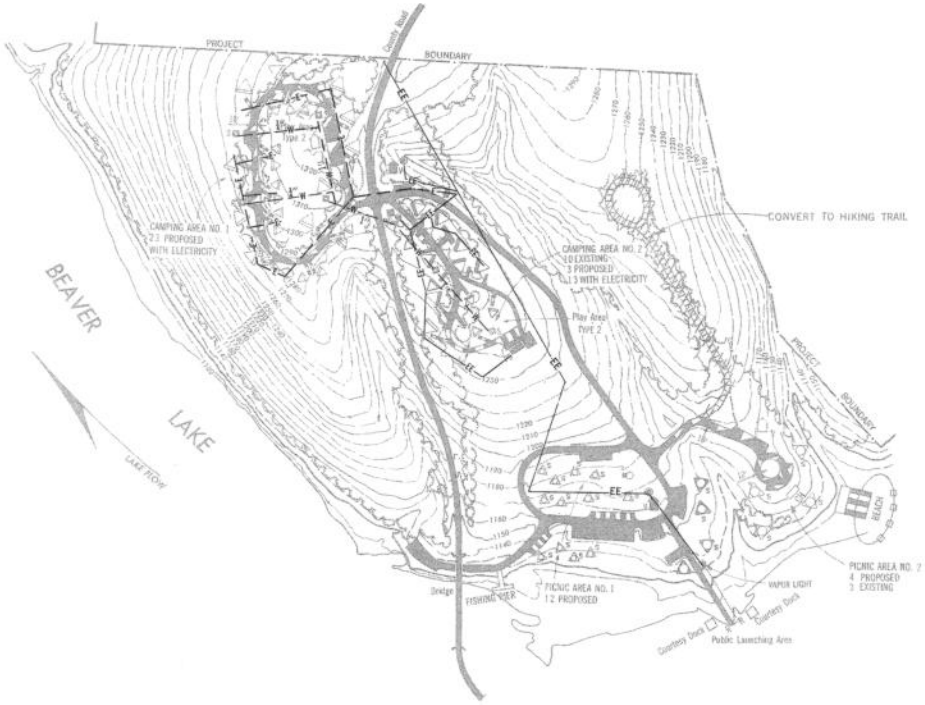

LEGEND

RECREATIONAL FEATURES

FEATURE	EXISTING	PROPOSED
ROADS		
PAVED		
GRAVEL		
DIRT		
EXISTING GRAVEL TO BE PAVED		
EXISTING DIRT TO BE GRAVELED		
TO BE REMOVED		
STRUCTURES		
REST ROOMS - VAULT TYPE MASONRY		
REST ROOMS - CONVERT TO WATERBORNE		
REST ROOMS - VAULT TYPE WOODEN		
REST ROOMS - WATERBORNE		
REST ROOMS - WATERBORNE WITH SHOWERS		
TRAILER GRAVEL STATION		
WELL		
WELL WITH SHELTER		
DRINKING FOUNTAIN		
DRINKING FOUNTAIN WITH SHELTER		
WATER HYDRANT		
BOAT RAMP		
COURTESY DOCK		
PICNIC SHELTER		
CHANGE HOUSE		
CAMPERS WASH HOUSE		
OTHER BUILDINGS (WHEEL)		

FEATURE	EXISTING	PROPOSED
PICNIC SPACE		
1 TABLE		
1 FIREPLACE OR CHARCOAL UNIT		
1 REFUSE CAN		
WITH TABLE SHELTER		
CAMP SPACE OR TRAILER SPACE		
1 TABLE		
1 FIREPLACE OR CHARCOAL UNIT		
1 REFUSE CAN		
PRIMITIVE CAMP SITES		
LATEST CAMP SPACE AND TRAIL		
1 GRAVEL FIREPLACE		
1 REFUSE CAN		
AMPHITHEATER		
SIGN		
GATES		
OTHER FEATURES		
BEACH IMPROVEMENT		
TRAILS		
TRAFFIC COUNTER		
MERCURY VAPOR LIGHT		
TELEPHONE		
TREATMENT PLANT		
PERTINENT ELEVATION (MSL)		
TOP OF CONSERVATION POOL, EL. 1020		
TOP OF FLOOD CONTROL POOL, EL. 1130		

UTILITIES

LIFT STATION	LS	LS
TREATMENT PLANT	TP	TP
SANITARY SEWER	ES	S
MANHOLE		
WATER LINE	EW	W
ELECTRIC LINE	EE	E

NOTE: THIS AREA IS LOCATED IN SECTIONS 6 AND 7, T. 17 N., R. 28 W., WASHINGTON CO., ARK.

WHITE RIVER WATERSHED WHITE RIVER, ARKANSAS

UPDATED MASTER PLAN

BEAVER LAKE

BLUE SPRINGS PARK

SCALE OF FEET

200 0 200 400

U. S. ARMY ENGINEER DISTRICT, LITTLE ROCK
LITTLE ROCK, ARKANSAS,

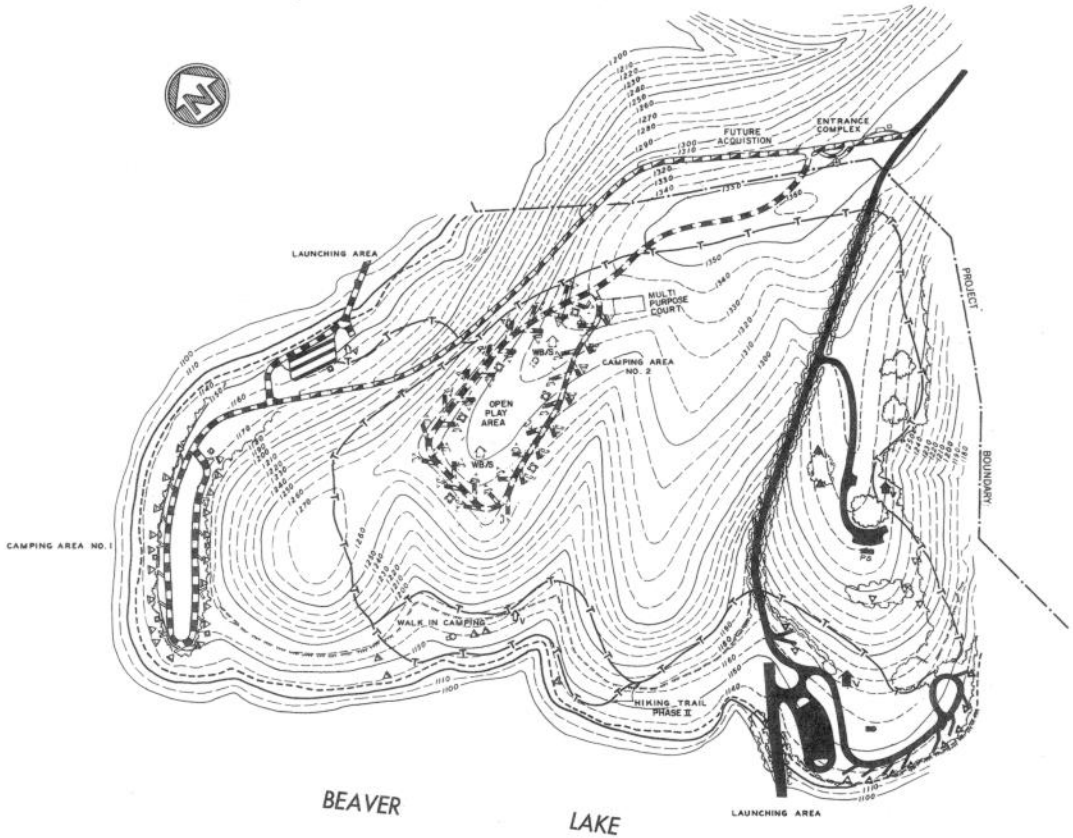

LEGEND
RECREATIONAL FEATURES

FEATURE	PHASE I	PHASE II	PHASE III
ROADS			
PAVED			
GRAVEL			
DIRT			
EXISTING GRAVEL TO BE PAVED			
EXISTING DIRT TO BE GRAVELED			
TO BE REMOVED			
STRUCTURES			
TOILETS - VAULT TYPE, MASONRY	V	V	V
TOILETS - TO BE CONVERTED TO WATER BORNE	V	V	V
TOILETS - VAULT TYPE, WOODEN	V	V	V
TOILETS - WATER BORNE	WB	WB	WB
TOILETS - WATER BORNE WITH SHOWERS	WB/S	WB/S	WB/S
SANITARY DUMPING STATION			
WELL			
WELL WITH SHELTER	S	S	S
DRINKING FOUNTAIN			
DRINKING FOUNTAIN WITH SHELTER	S	S	S
BOAT RAMP			
PICNIC SHELTER	PS	PS	PS
CHANGE HOUSE	CH	CH	CH
CAMPERS WASH HOUSE	CW	CW	CW
OTHER BUILDINGS (NAMED)	Oth	Oth	Oth
PICNIC SPACE			
1 TABLE			
1 FIREPLACE OR CHARCOAL UNIT			
WITH TABLE SHELTER	S	S	S
CAMP SPACE OR TRAILER SPACE			
1 TABLE			
1 FIREPLACE OR CHARCOAL UNIT			
GROUP CAMP SPACE AND TRAIL			
1 COUNCIL FIREPLACE			
1 REFUSE CAN			
AMPHITHEATER			
SIGN			
OTHER FEATURES			
BEACH IMPROVEMENT	BEACH	BEACH	BEACH
TREES			
TRAFFIC COUNTER	TC	TC	TC
MERCURY VAPOR LIGHT			
PERTINENT ELEVATION (MSL)			
TOP OF CONSERVATION POOL, EL. 1120			
TOP OF FLOOD CONTROL POOL, EL. 1130			

WHITE RIVER WATERSHED WHITE RIVER, ARKANSAS

UPDATED MASTER RECREATION PLAN

BEAVER LAKE

BIG CLIFTY FUTURE PARK

SCALE OF FEET

200 0 200 400

U. S. ARMY ENGINEER DISTRICT, LITTLE ROCK
LITTLE ROCK, ARKANSAS, FEBRUARY 1975

LEGEND

PROJECT BOUNDARY

TOP OF CONSERVATION POOL, EL. 1,120

TOP OF FLOOD CONTROL POOL, EL. 1,130

PREPARED FROM AERIAL PHOTOGRAPHS FLOWN FEBRUARY 1973 WHEN POOL WAS AT EL. 1,119.6

WHITE RIVER WATERSHED WHITE RIVER, ARKANSAS

UPDATED MASTER RECREATION PLAN

BEAVER LAKE

BIG CLIFTY

FUTURE PARK

SCALE OF FEET

200 0 200 400

U. S. ARMY ENGINEER DISTRICT, LITTLE ROCK
LITTLE ROCK, ARKANSAS, FEBRUARY 1975

PLATE 23 A

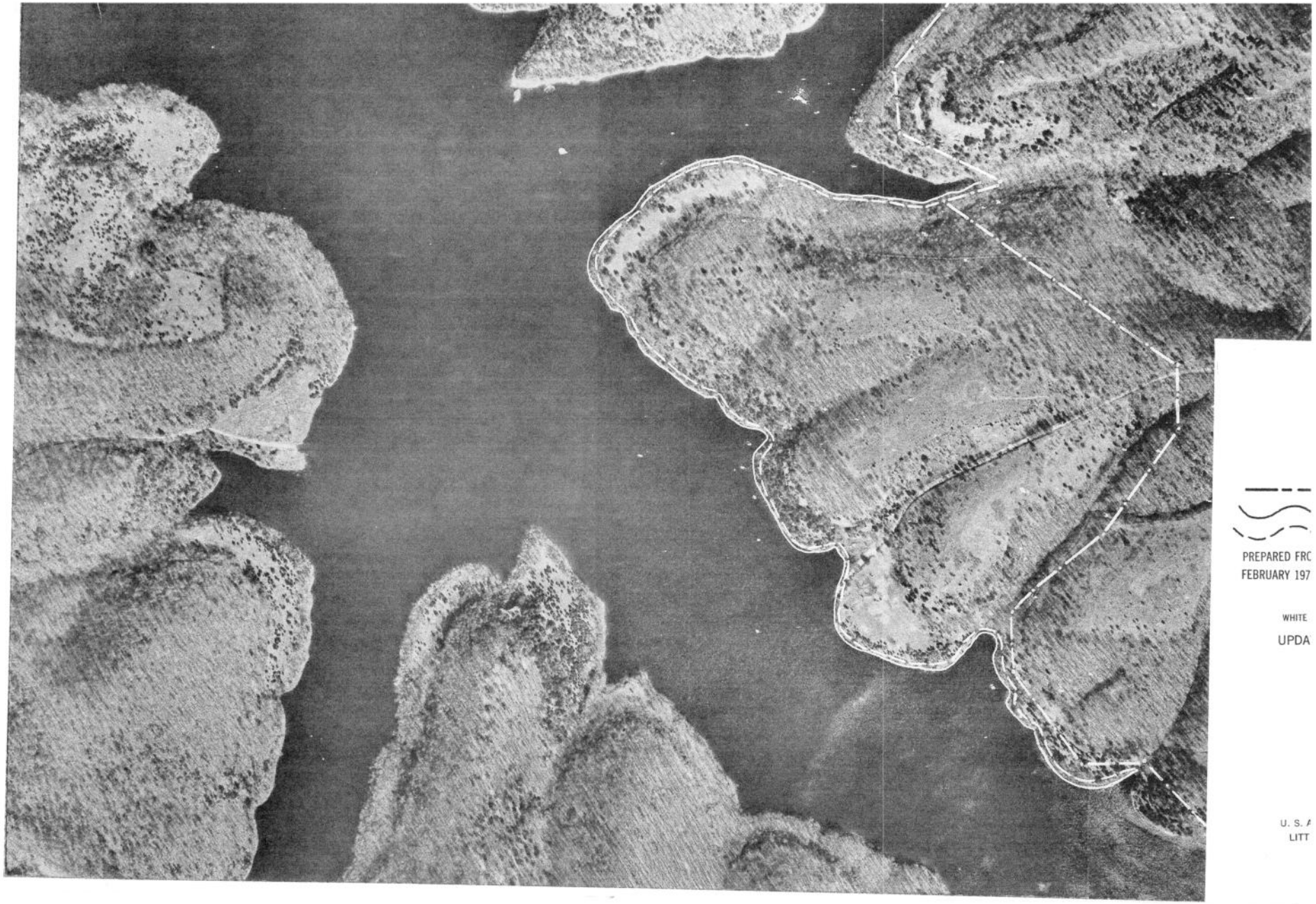

PREPARED FRO
FEBRUARY 197

WHITE
UPDA

U. S. A
LITT

PLATE 23A

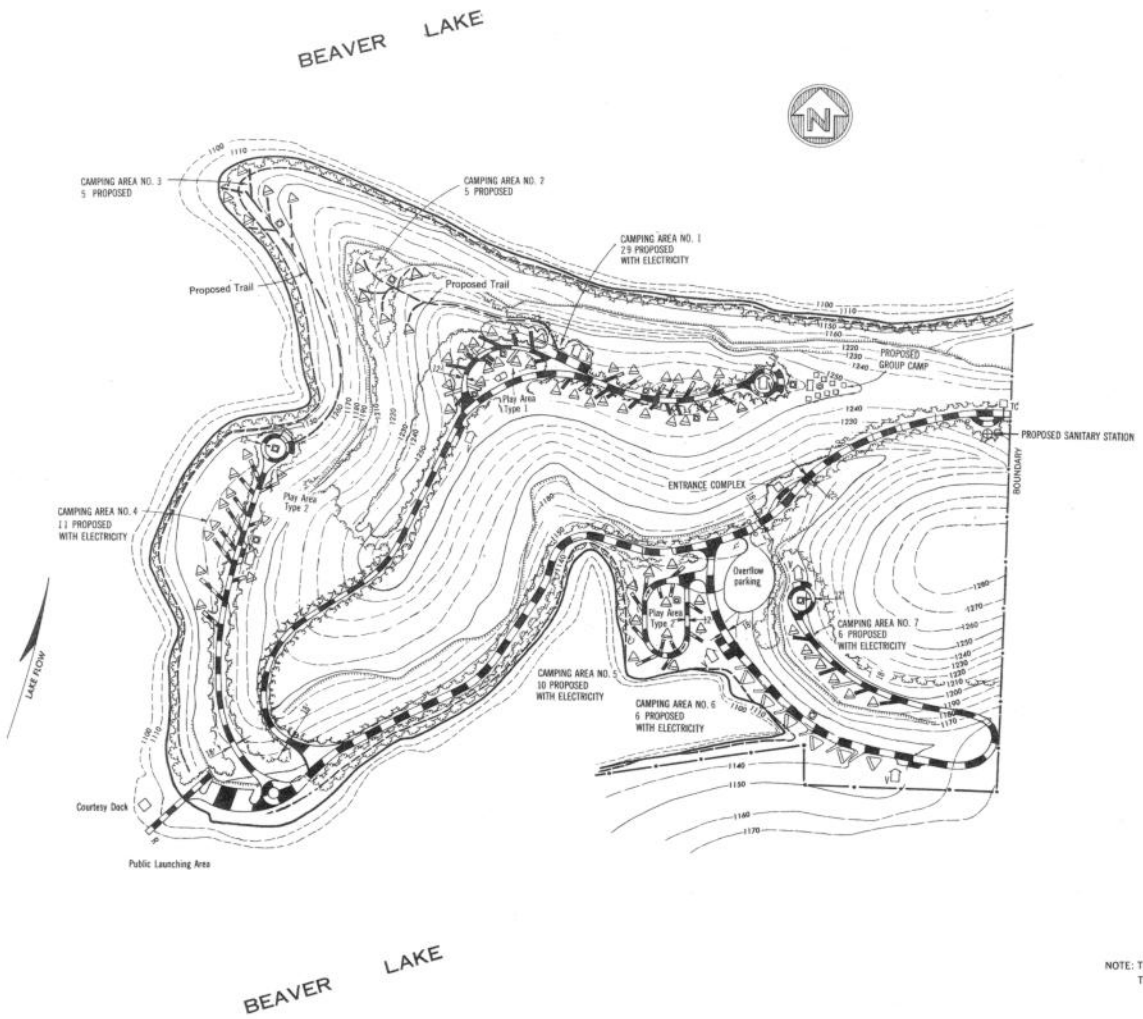

LEGEND

RECREATIONAL FEATURES

FEATURE	EXISTING	PROPOSED
ROADS		
PAVED		
GRAVEL		
DIRT		
EXISTING GRAVEL TO BE PAVED		
EXISTING DIRT TO BE GRAVELED		
TO BE REMOVED		
STRUCTURES		
REST ROOMS - VAULT TYPE MASONRY	V	V
REST ROOMS - CONVERT TO WATERBORNE	V	V
REST ROOMS - VAULT TYPE WOODEN	V	V
REST ROOMS - WATERBORNE	WB	WB
REST ROOMS - WATERBORNE WITH SHOWERS	WB-S	WB-S
TRAILER SANITARY STATION		
WELL		
WELL WITH SHELTER	S	S
DRINKING FOUNTAIN		
DRINKING FOUNTAIN WITH SHELTER	S	S
WATER HYDRANT		
BOAT RAMP		
COURTESY DOCK		
PICNIC SHELTER	PS	PS
CHANGE HOUSE	CH	CH
CAMPERS WASH HOUSE	CW	CW
OTHER BUILDINGS (NAMED)	Cafe	Cafe

FEATURE	EXISTING	PROPOSED
PICNIC SPACE		
1 TABLE		
1 FIREPLACE OR CHARCOAL UNIT		
1 REFUSE CAN		
WITH TABLE SHELTER	S	S
CAMP SPACE OR TRAILER SPACE		
1 TABLE		
1 FIREPLACE OR CHARCOAL UNIT		
1 REFUSE CAN		
PRIMITIVE CAMP SITES		
GROUP CAMP SPACE AND TRAIL		
1 COUNCIL FIREPLACE		
1 REFUSE CAN		
AMPHITHEATER		
SIGN		
GATES		
OTHER FEATURES		
BEACH IMPROVEMENT	BEACH	BEACH
TREES		
TRAFFIC COUNTER	TC	TC
MERCURY VAPOR LIGHT		
TELEPHONE		
TREATMENT PLANT	TP	TP

PERTINENT ELEVATION (MSL)

TOP OF CONSERVATION POOL, EL. 1120

TOP OF FLOOD CONTROL POOL, EL. 1130

NOTE: THIS AREA IS LOCATED IN SECTIONS 7 AND 18, T. 19 N., R. 27 W., BENTON CO., ARK.

WHITE RIVER WATERSHED — WHITE RIVER, ARKANSAS

UPDATED MASTER PLAN

BEAVER LAKE

PINE TOP

FUTURE PARK

SCALE OF FEET

200 0 200 400

U. S. ARMY ENGINEER DISTRICT, LITTLE ROCK

LITTLE ROCK, ARKANSAS, APRIL 1975

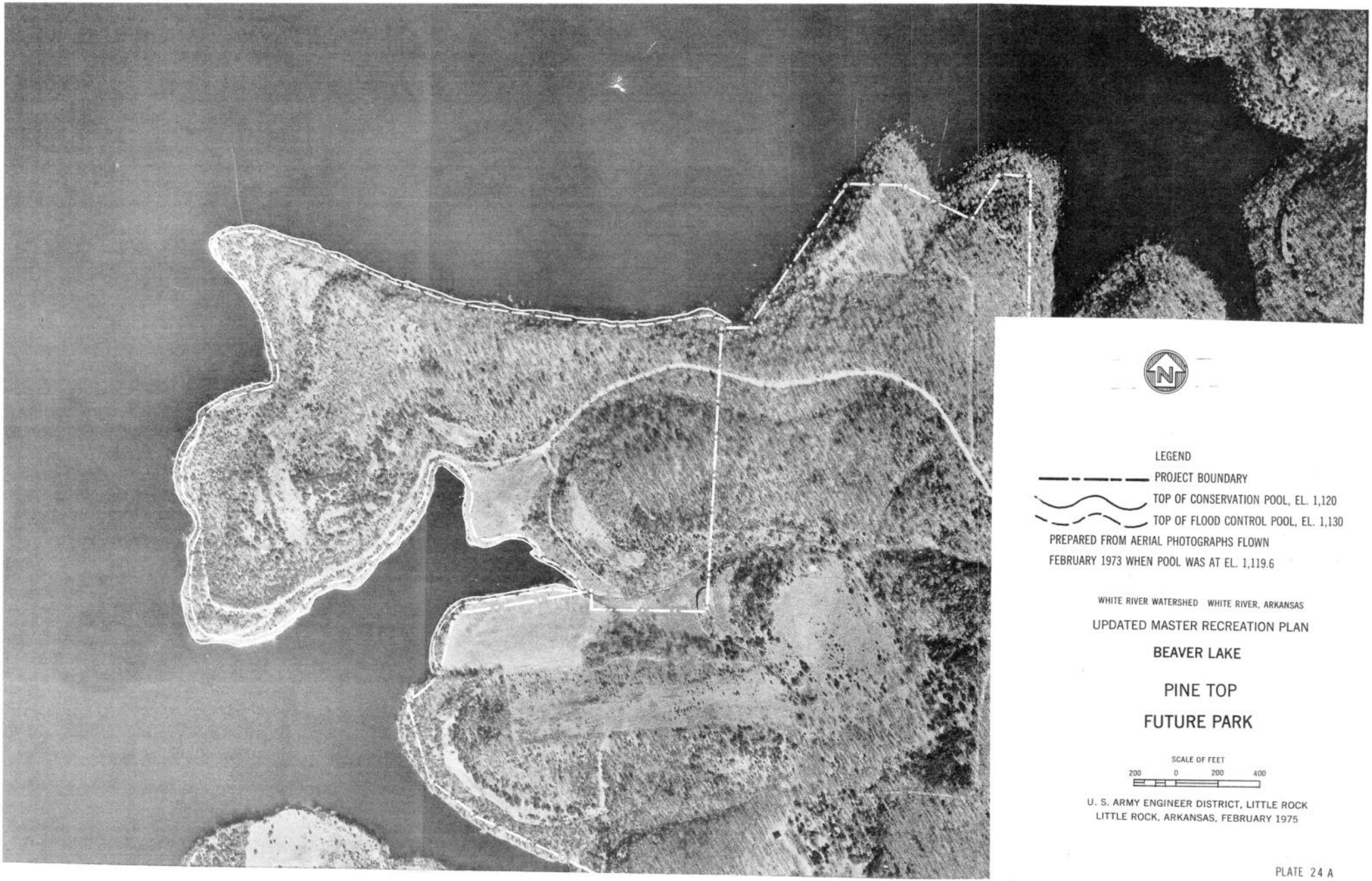

LEGEND

PROJECT BOUNDARY

TOP OF CONSERVATION POOL, EL. 1,120

TOP OF FLOOD CONTROL POOL, EL. 1,130

PREPARED FROM AERIAL PHOTOGRAPHS FLOWN FEBRUARY 1973 WHEN POOL WAS AT EL. 1,119.6

WHITE RIVER WATERSHED WHITE RIVER, ARKANSAS

UPDATED MASTER RECREATION PLAN

BEAVER LAKE

PINE TOP

FUTURE PARK

SCALE OF FEET

200 0 200 400

U. S. ARMY ENGINEER DISTRICT, LITTLE ROCK
LITTLE ROCK, ARKANSAS, FEBRUARY 1975

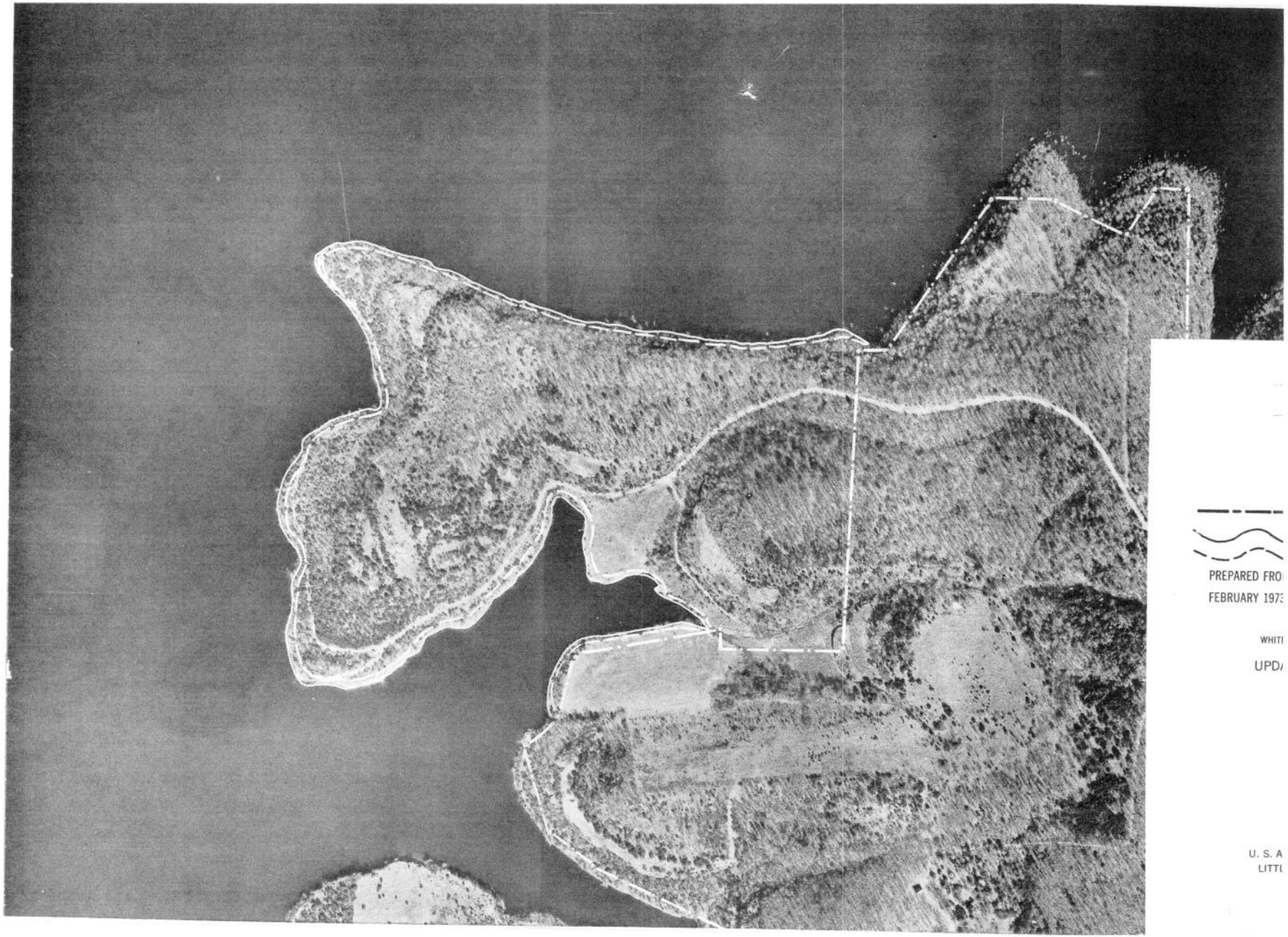

PREPARED FRO
FEBRUARY 197

WHITI
UPD

U. S. A
LITTL

PLATE 24A

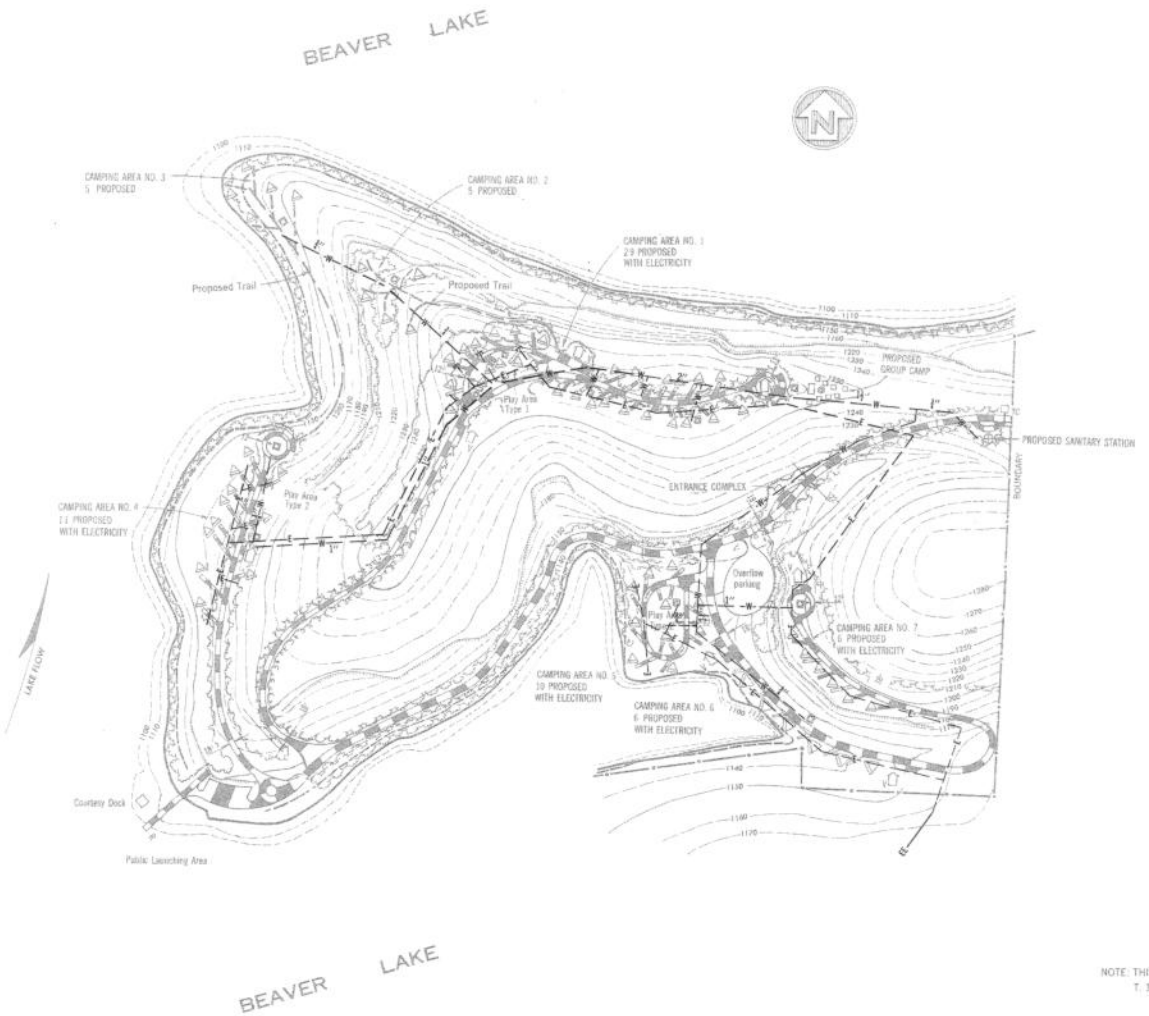

LEGEND

RECREATIONAL FEATURES

FEATURE	EXISTING	PROPOSED
ROADS		
PAVED		
GRAVEL		
DIRT		
EXISTING GRAVEL TO BE PAVED		
EXISTING DIRT TO BE GRAVELED		
TO BE REMOVED		
STRUCTURES		
REST ROOMS - VAULT TYPE MASONRY		
REST ROOMS - CONVERT TO WATERBORNE		
REST ROOMS - VAULT TYPE WOODEN		
REST ROOMS - WATERBORNE		
REST ROOMS - WATERBORNE WITH SHOWERS		
TRAILER SANITARY STATION		
WELL		
WELL WITH SHELTER		
DRINKING FOUNTAIN		
DRINKING FOUNTAIN WITH SHELTER		
WATER HYDRANT		
BOAT RAMP		
COURTESY DOCK		
PICNIC SHELTER		
CHANGE HOUSE		
CAMPING WASH HOUSE		
OTHER BUILDINGS (NAMED)		
UTILITIES		
LIFT STATION	LS	LS
TREATMENT PLANT	TP	TP
SANITARY SEWER	ES	S
MANHOLE		
WATER LINE	EW	W
ELECTRIC LINE	EE	E

FEATURE	EXISTING	PROPOSED
PICNIC SITES		
1 TABLE		
1 FIREPLACE OR CHARCOAL UNIT		
1 REFUSE CAN		
WASH TABLE SHELTER		
CAMP SITES OR TRAILER SPACE		
1 TABLE		
1 FIREPLACE OR CHARCOAL UNIT		
1 REFUSE CAN		
PRIMITIVE CAMP SITES		
GROUP CAMP SITES AND TABLE		
1 COOKING FIREPLACE		
1 REFUSE CAN		
AMPHITHEATER		
SIGN		
CHAIRS		
OTHER FEATURES		
BEACH IMPROVEMENT	BEACH	BEACH
TREES		
DRINKING FOUNTAIN		
MERCURY VAPOR LIGHT		
TELEPHONE		
TREATMENT PLANT	TP	TP
PERTINENT ELEVATION (MSL)		
TOP OF CONSERVATION POOL, EL. 1278		
TOP OF FLOOD CONTROL POOL, EL. 1330		

NOTE: THIS AREA IS LOCATED IN SECTIONS 7 AND 18, T. 19 N., R. 27 W., BENTON CO., ARK.

WHITE RIVER WATERSHED — WHITE RIVER, ARKANSAS

UPDATED MASTER PLAN

BEAVER LAKE
PINE TOP
FUTURE PARK

SCALE OF FEET

200 0 200 400

U. S. ARMY ENGINEER DISTRICT, LITTLE ROCK
LITTLE ROCK, ARKANSAS, APRIL 1975

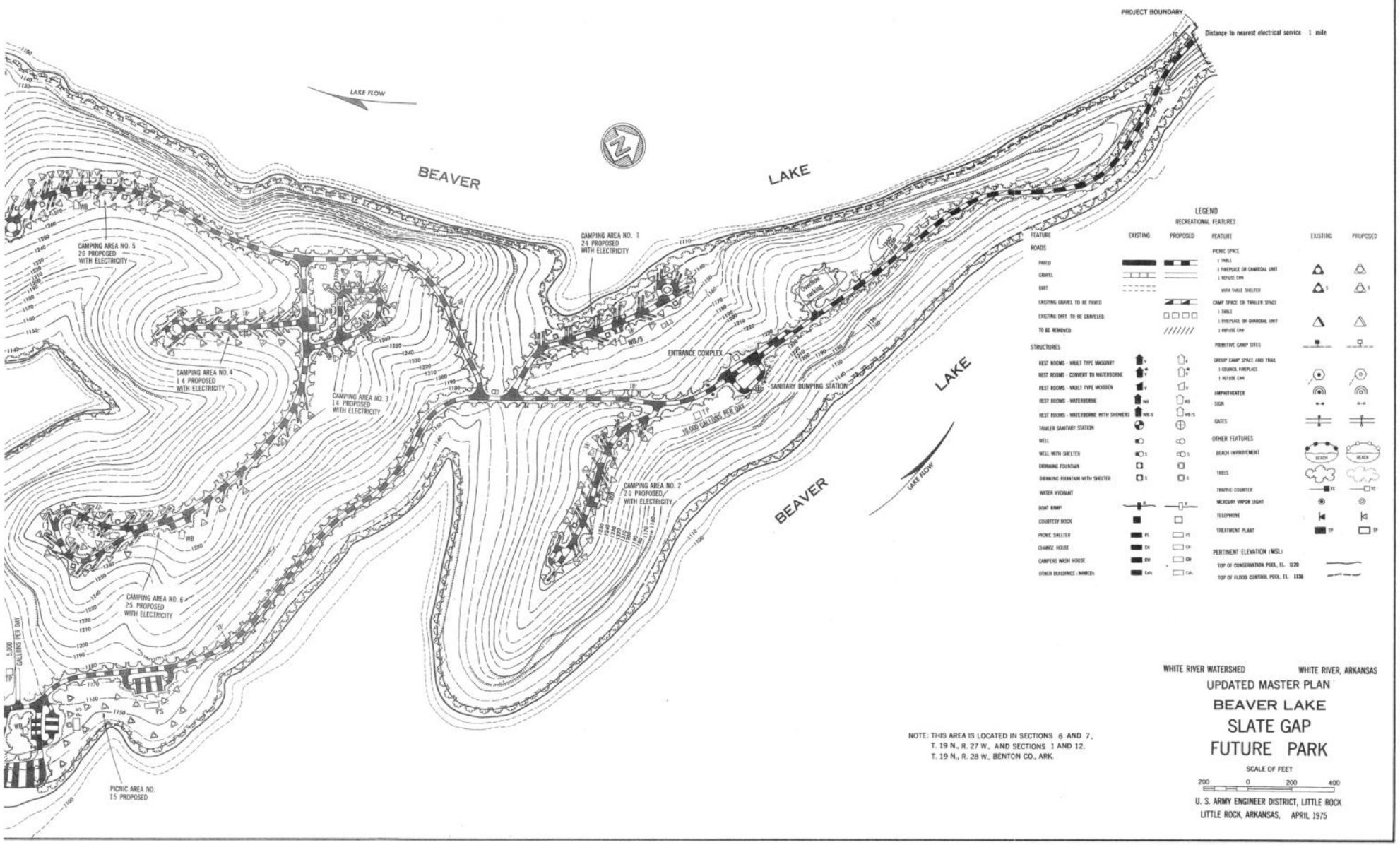
PROJECT BOUNDARY
Distance to nearest electrical service 1 mile
LAKE FLOW
BEAVER
LAKE
CAMPING AREA NO. 1
24 PROPOSED
WITH ELECTRICITY
CAMPING AREA NO. 5
20 PROPOSED
WITH ELECTRICITY
CAMPING AREA NO. 4
14 PROPOSED
WITH ELECTRICITY
CAMPING AREA NO. 3
14 PROPOSED
WITH ELECTRICITY
CAMPING AREA NO. 2
20 PROPOSED
WITH ELECTRICITY
CAMPING AREA NO. 6
25 PROPOSED
WITH ELECTRICITY
PICNIC AREA NO.
15 PROPOSED
ENTRANCE COMPLEX
SANITARY DUMPING STATION
10,000 GALLONS PER DAY
5,000 GALLONS PER DAY
LEGEND
RECREATIONAL FEATURES
FEATURE
EXISTING
PROPOSED
ROADS
PAVED
GRAVEL
DIRT
EXISTING GRAVEL TO BE PAVED
EXISTING DIRT TO BE GRAVELED
TO BE REMOVED
STRUCTURES
REST ROOMS - VAULT TYPE MASONRY
REST ROOMS - CONVERT TO WATERBORNE
REST ROOMS - VAULT TYPE WOODEN
REST ROOMS - WATERBORNE
REST ROOMS - WATERBORNE WITH SHOWERS
TRAILER SANITARY STATION
WELL
WELL WITH SHELTER
DRINKING FOUNTAIN
DRINKING FOUNTAIN WITH SHELTER
WATER HYDRANT
BOAT RAMP
COURTESY DOCK
PICNIC SHELTER
CHANGE HOUSE
CAMPERS WASH HOUSE
OTHER BUILDINGS - NAMED
PICNIC SPACE
1 TABLE
1 FIREPLACE OR CHARCOAL UNIT
1 REFUSE CAN
WITH TABLE SHELTER
CAMP SPACE OR TRAILER SPACE
1 TABLE
1 FIREPLACE OR CHARCOAL UNIT
1 REFUSE CAN
PRIMITIVE CAMP SITES
GROUP CAMP SPACE AND TRAIL
1 COUNCIL FIREPLACE
1 REFUSE CAN
AMPHITHEATER
SIGN
GATES
OTHER FEATURES
BEACH IMPROVEMENT
TREES
TRAFFIC COUNTER
MERCURY VAPOR LIGHT
TELEPHONE
TREATMENT PLANT
PERTINENT ELEVATION (MSL)
TOP OF CONSERVATION POOL, EL. 1220
TOP OF FLOOD CONTROL POOL, EL. 1330
NOTE: THIS AREA IS LOCATED IN SECTIONS 6 AND 7,
T. 19 N., R. 27 W., AND SECTIONS 1 AND 12,
T. 19 N., R. 28 W., BENTON CO., ARK.
WHITE RIVER WATERSHED
WHITE RIVER, ARKANSAS
UPDATED MASTER PLAN
BEAVER LAKE
SLATE GAP
FUTURE PARK
SCALE OF FEET
200 0 200 400
U. S. ARMY ENGINEER DISTRICT, LITTLE ROCK
LITTLE ROCK, ARKANSAS, APRIL 1975

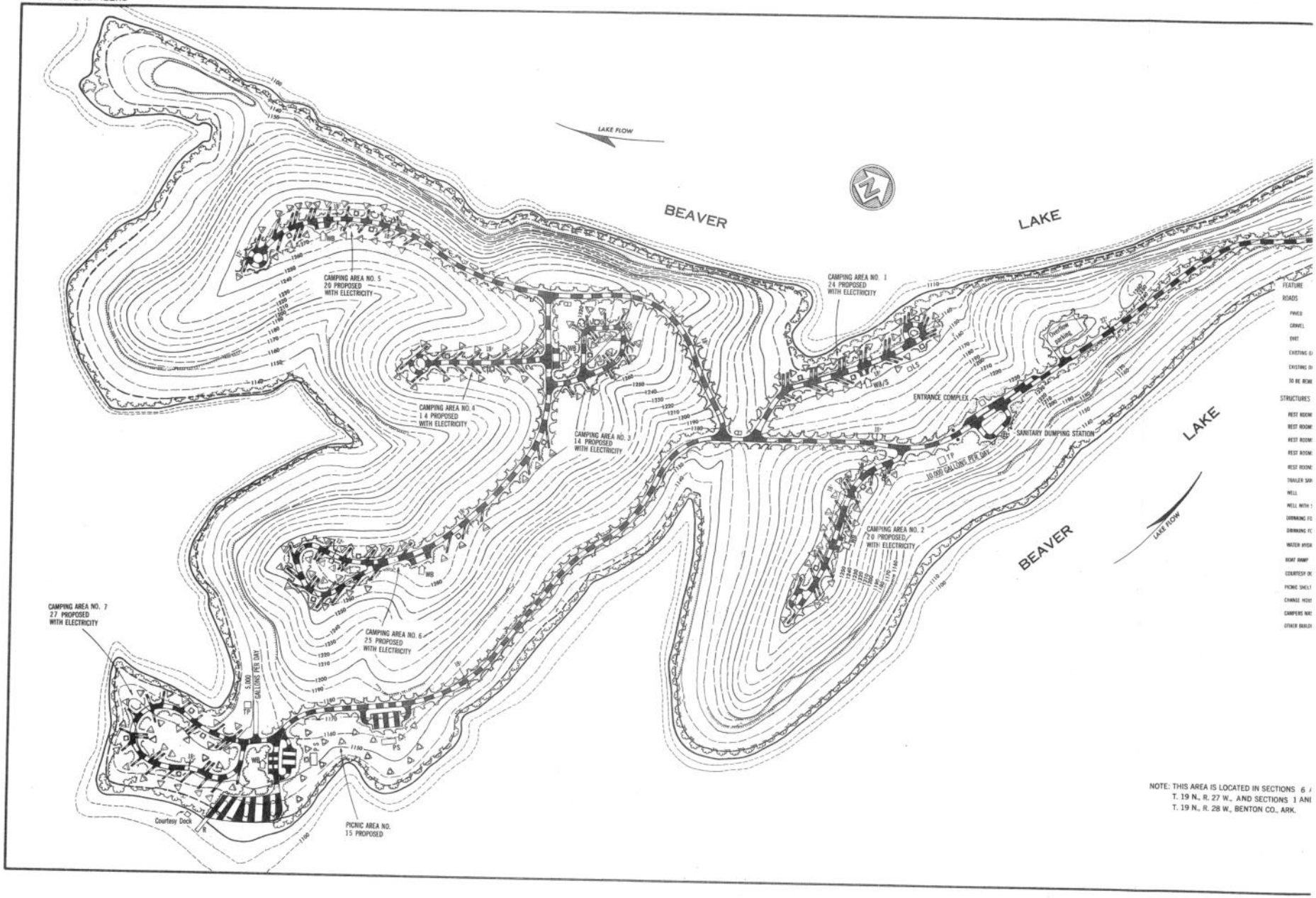

NOTE: THIS AREA IS LOCATED IN SECTIONS 6 /
T. 19 N., R. 27 W., AND SECTIONS 1 AN
T. 19 N., R. 28 W., BENTON CO., ARK.

PLATE 25


LEGEND
PROJECT BOUNDARY
TOP OF CONSERVATION POOL, EL. 1,120
TOP OF FLOOD CONTROL POOL, EL. 1,130
PREPARED FROM AERIAL PHOTOGRAPHS FLOWN
FEBRUARY 1973 WHEN POOL WAS AT EL. 1,119.6
WHITE RIVER WATERSHED WHITE RIVER, ARKANSAS
UPDATED MASTER RECREATION PLAN
BEAVER LAKE
SLATE GAP
FUTURE PARK
SCALE OF FEET
200 0 200 400
U. S. ARMY ENGINEER DISTRICT, LITTLE ROCK
LITTLE ROCK, ARKANSAS, FEBRUARY 1975

PLATE 25 A

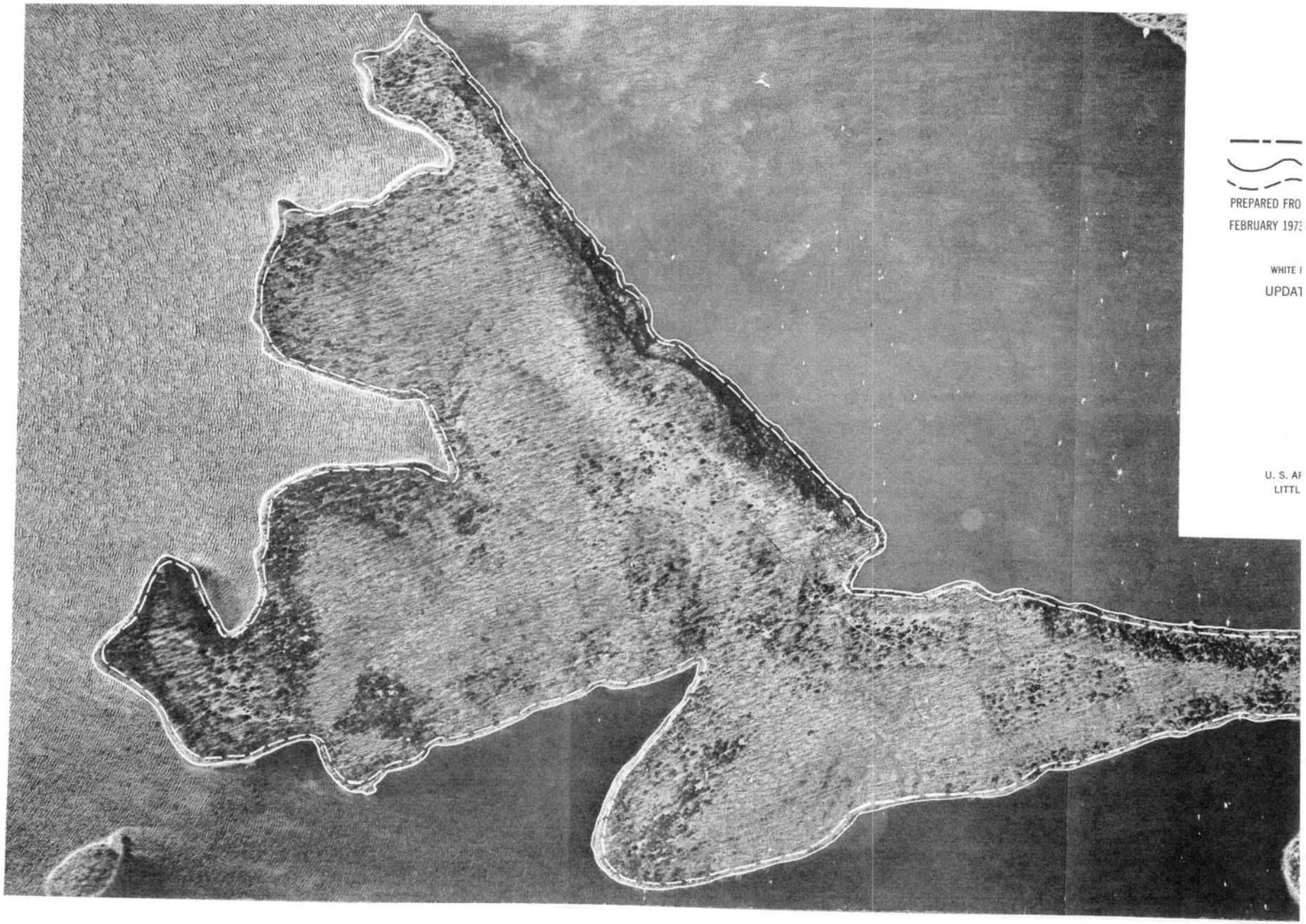

PLATE 25A

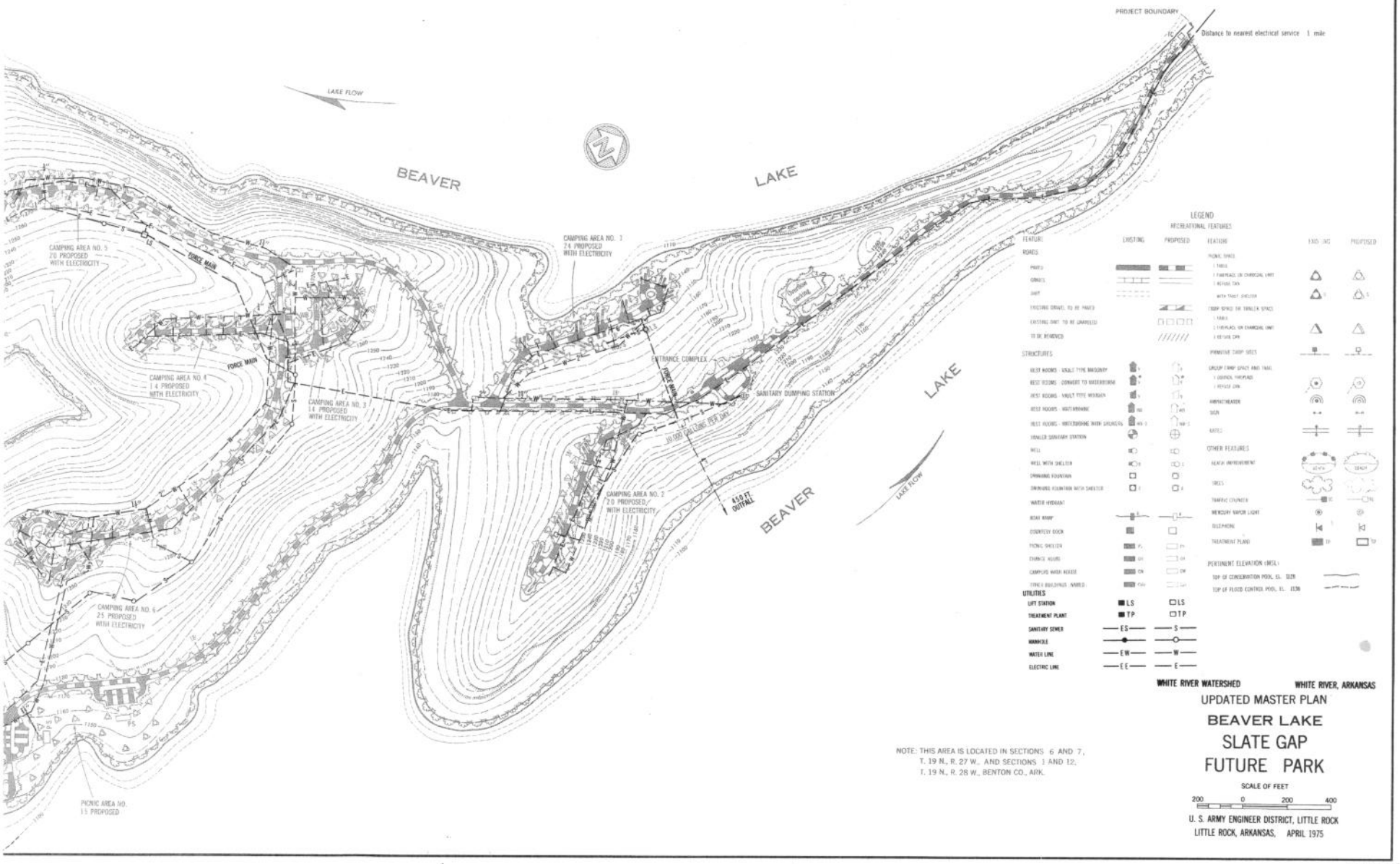
PROJECT BOUNDARY
Distance to nearest electrical service 1 mile
LAKE FLOW
BEAVER
LAKE
CAMPING AREA NO. 5
20 PROPOSED
WITH ELECTRICITY
FORCE MAIN
CAMPING AREA NO. 4
14 PROPOSED
WITH ELECTRICITY
CAMPING AREA NO. 3
14 PROPOSED
WITH ELECTRICITY
CAMPING AREA NO. 1
24 PROPOSED
WITH ELECTRICITY
ENTRANCE COMPLEX
SANITARY DUMPING STATION
10,000 GALLONS PER DAY
CAMPING AREA NO. 2
20 PROPOSED
WITH ELECTRICITY
450 FT
OUTFALL
CAMPING AREA NO. 6
25 PROPOSED
WITH ELECTRICITY
PICNIC AREA NO.
15 PROPOSED
LEGEND
RECREATIONAL FEATURES
FEATURE
EXISTING
PROPOSED
ROADS
STRUCTURES
UTILITIES
LIFT STATION
TREATMENT PLANT
SANITARY SEWER
MANHOLE
WATER LINE
ELECTRIC LINE
OTHER FEATURES
PERTINENT ELEVATION (MSL)
NOTE: THIS AREA IS LOCATED IN SECTIONS 6 AND 7,
T. 19 N., R. 27 W., AND SECTIONS 1 AND 12,
T. 19 N., R. 28 W., BENTON CO., ARK.
WHITE RIVER WATERSHED
WHITE RIVER, ARKANSAS
UPDATED MASTER PLAN
BEAVER LAKE
SLATE GAP
FUTURE PARK
SCALE OF FEET
200 0 200 400
U. S. ARMY ENGINEER DISTRICT, LITTLE ROCK
LITTLE ROCK, ARKANSAS, APRIL 1975

CORPS OF ENGINEERS

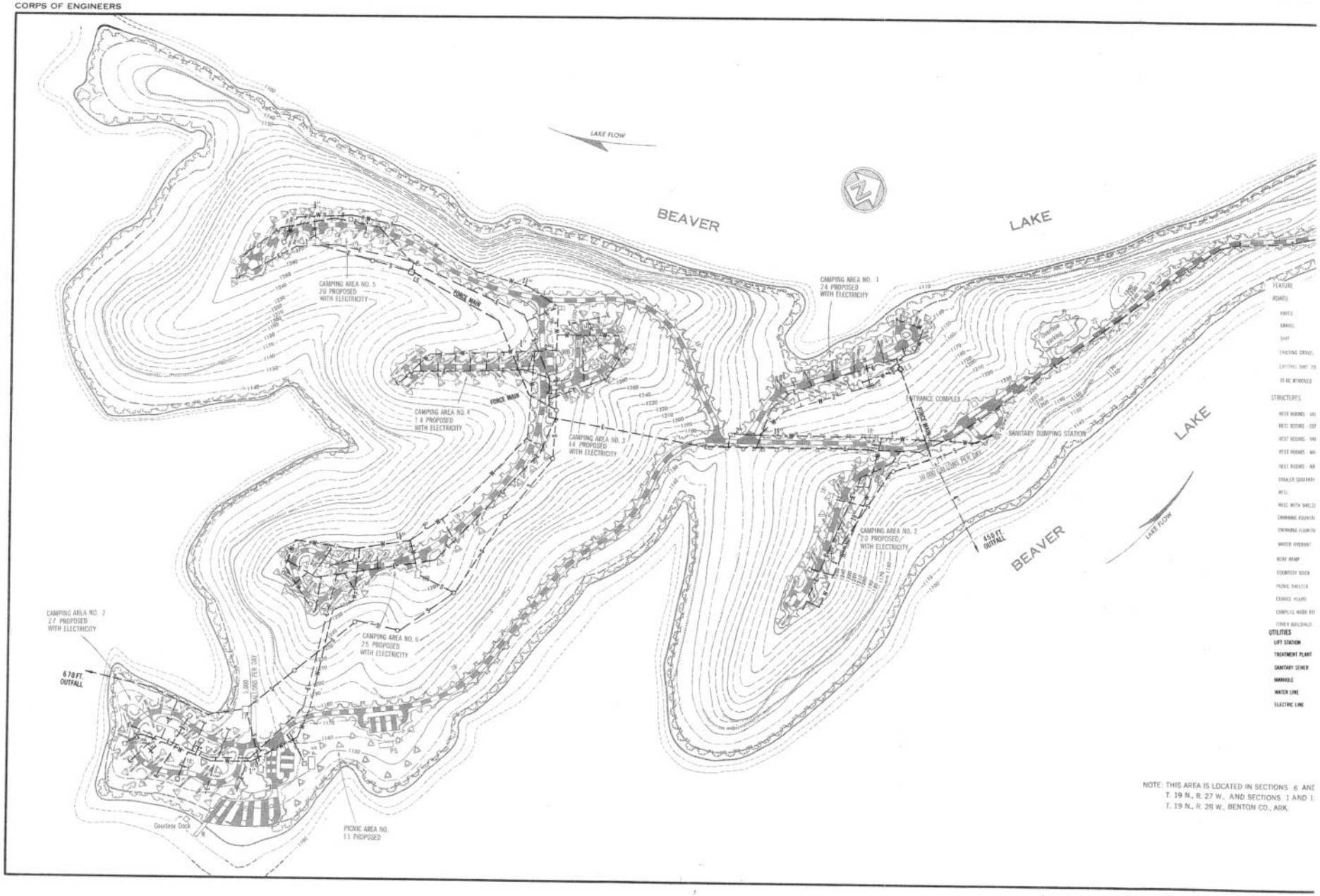

NOTE: THIS AREA IS LOCATED IN SECTIONS 6 AND
T. 19 N., R. 27 W., AND SECTIONS 1 AND 1
T. 19 N., R. 28 W., BENTON CO., ARK.

PLATE 25B

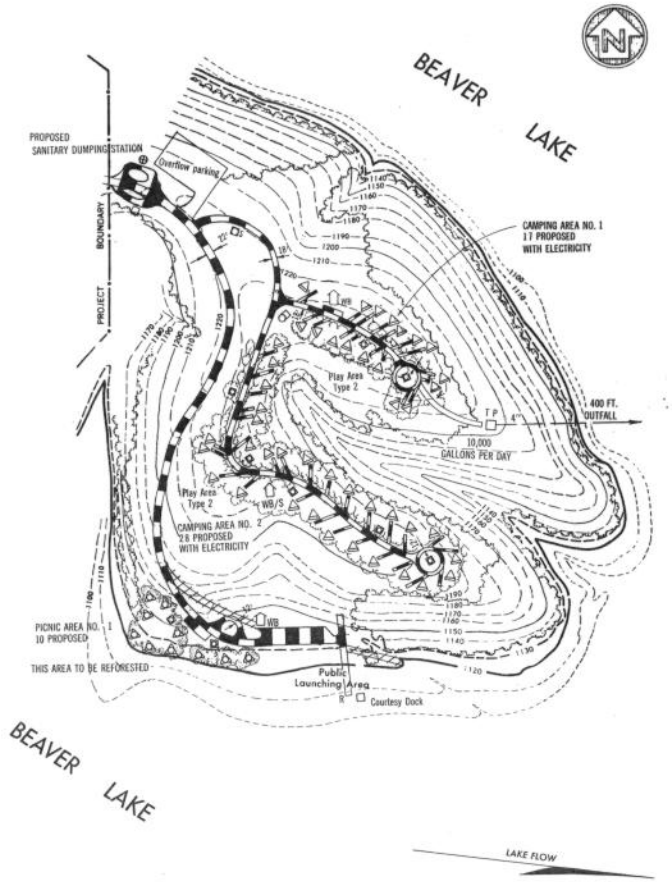

NOTE: THIS AREA IS LOCATED IN SECTION 31, T. 20 N., R. 28 W., BENTON CO., ARK.

WHITE RIVER WATERSHED WHITE RIVER, ARKANSAS

UPDATED MASTER PLAN

BEAVER LAKE

ALPINE FUTURE PARK

SCALE OF FEET

200 0 200 400

U. S. ARMY ENGINEER DISTRICT, LITTLE ROCK

LITTLE ROCK, ARKANSAS, APRIL 1975

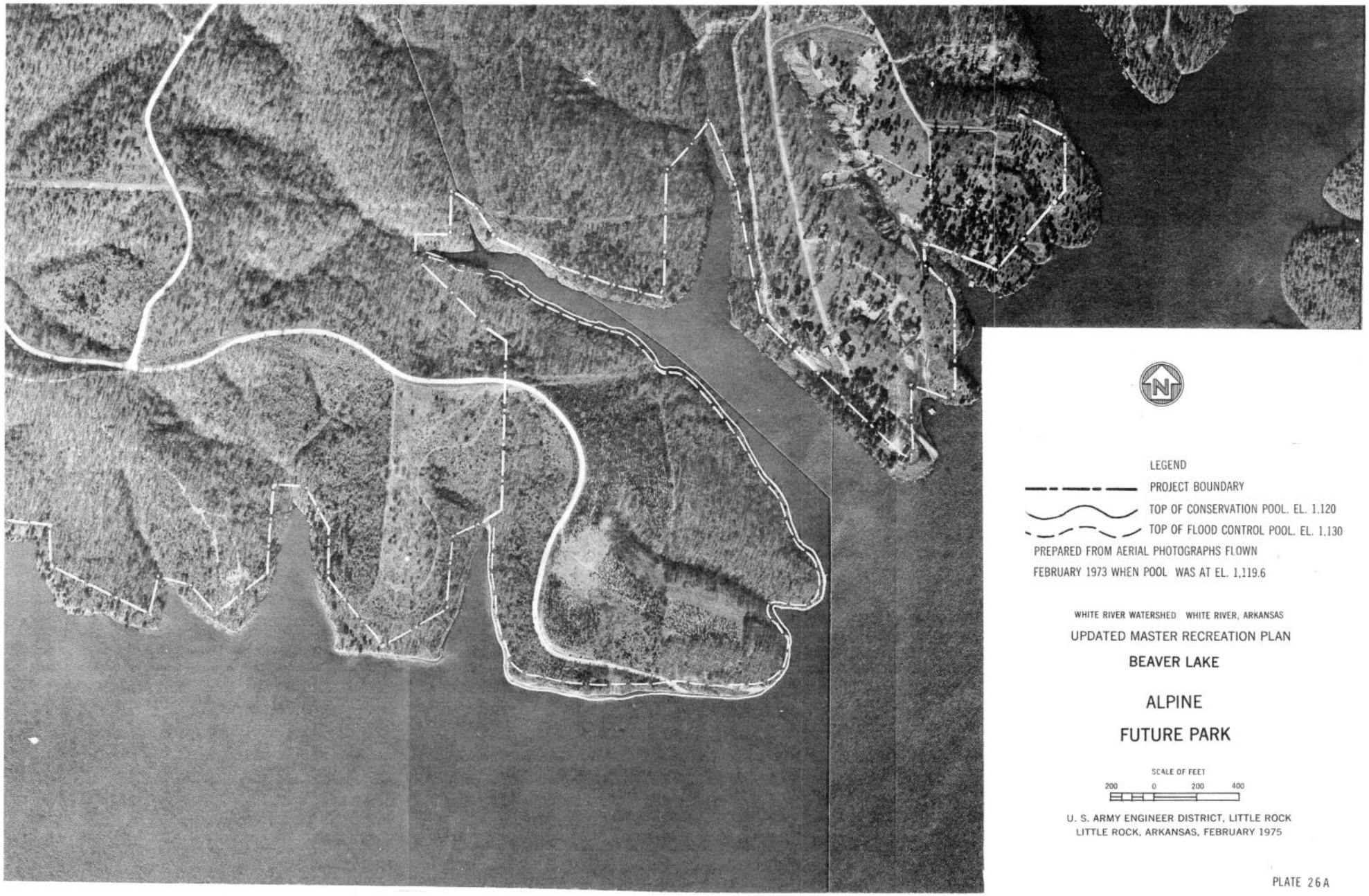

LEGEND

PROJECT BOUNDARY

TOP OF CONSERVATION POOL. EL. 1.120

TOP OF FLOOD CONTROL POOL. EL. 1.130

PREPARED FROM AERIAL PHOTOGRAPHS FLOWN FEBRUARY 1973 WHEN POOL WAS AT EL. 1,119.6

WHITE RIVER WATERSHED WHITE RIVER, ARKANSAS

UPDATED MASTER RECREATION PLAN

BEAVER LAKE

ALPINE

FUTURE PARK

SCALE OF FEET

200 0 200 400

U. S. ARMY ENGINEER DISTRICT, LITTLE ROCK
LITTLE ROCK, ARKANSAS, FEBRUARY 1975

PLATE 26A



PREPARED FF
FEBRUARY 19

WHIT
UPD

U. S. A
LITT

PLATE 26A

NOTE: THIS AREA IS LOCATED IN SECTION 31, T. 20 N., R. 28 W., BENTON CO., ARK.

WHITE RIVER WATERSHED WHITE RIVER, ARKANSAS

UPDATED MASTER PLAN

BEAVER LAKE

ALPINE FUTURE PARK

SCALE OF FEET

200 0 200 400

U. S. ARMY ENGINEER DISTRICT, LITTLE ROCK

LITTLE ROCK, ARKANSAS, APRIL 1975

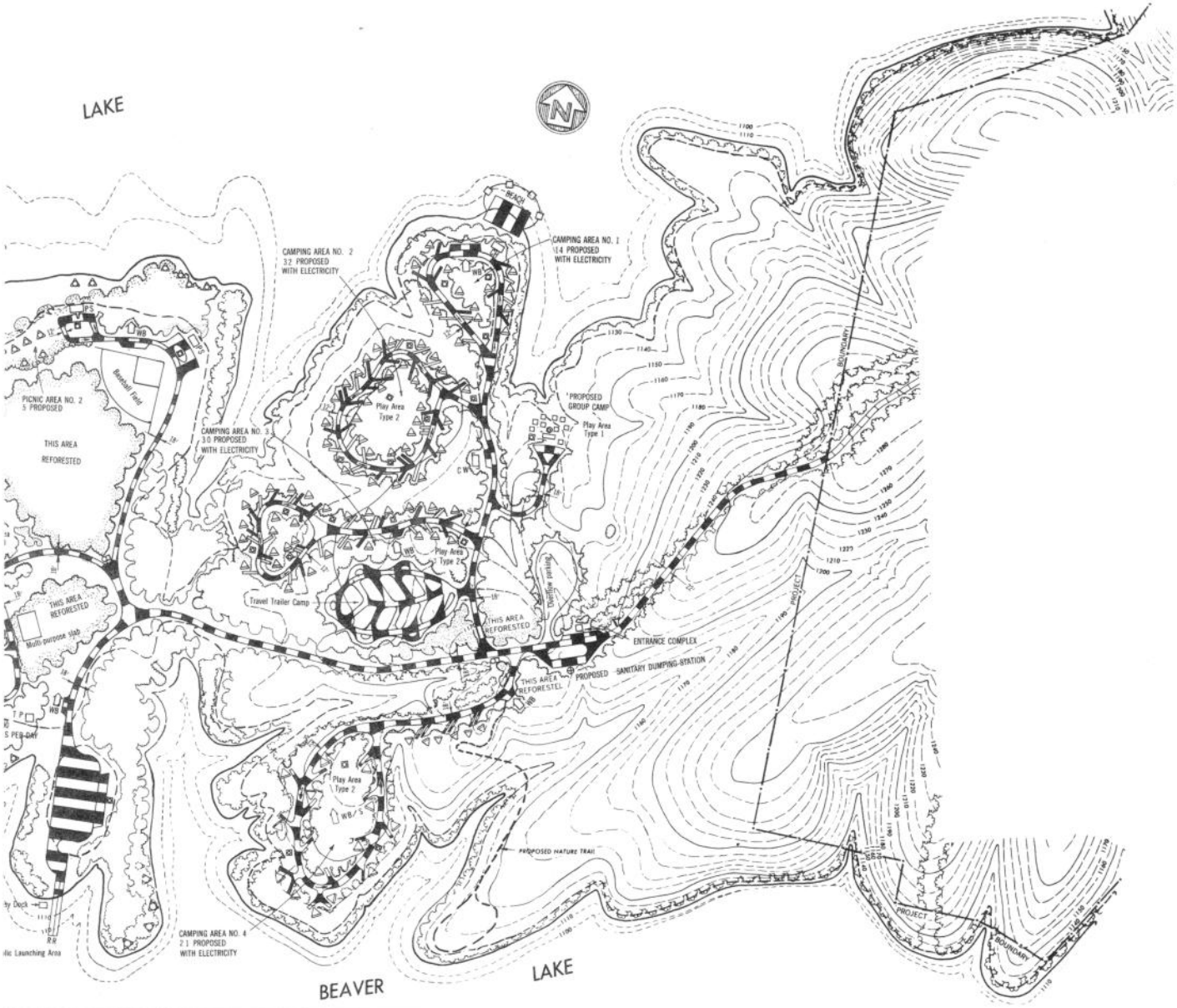

LEGEND

RECREATIONAL FEATURES

FEATURE	EXISTING	PROPOSED
ROADS		
PAVED		
GRAVEL		
DIRT		
EXISTING GRAVEL TO BE PAVED		
EXISTING DIRT TO BE GRAVELED		
TO BE REMOVED		
STRUCTURES		
REST ROOMS - VAULT TYPE MASONRY	V	V
REST ROOMS - CONVERT TO WATERBORNE	V*	V*
REST ROOMS - VAULT TYPE WOODEN	V	V
REST ROOMS - WATERBORNE	WB	WB
REST ROOMS - WATERBORNE WITH SHOWERS	WB/S	WB/S
TRAILER SANITARY STATION		
WELL		
WELL WITH SHELTER	S	S
DRINKING FOUNTAIN		
DRINKING FOUNTAIN WITH SHELTER	S	S
WATER HYDRANT		
BOAT RAMP	R	R
COURTESY DOCK		
PICNIC SHELTER	PS	PS
CHANGE HOUSE	CH	CH
CAMPERS WASH HOUSE	CW	CW
OTHER BUILDINGS (NAMED)	Cab	Cab

FEATURE	EXISTING	PROPOSED
PICNIC SPACE		
1 TABLE		
1 FIREPLACE OR CHARCOAL UNIT		
1 REFUSE CAN		
WITH TABLE SHELTER	S	S
CAMP SPACE OR TRAILER SPACE		
1 TABLE		
1 FIREPLACE OR CHARCOAL UNIT		
1 REFUSE CAN		
PRIMITIVE CAMP SITES		
GROUP CAMP SPACE AND TRAIL		
1 COUNCIL FIREPLACE		
1 REFUSE CAN		
AMPHITHEATER		
SIGN		
GATES		
OTHER FEATURES		
BEACH IMPROVEMENT	BEACH	BEACH
TREES		
TRAFFIC COUNTER	TC	TC
MERCURY VAPOR LIGHT		
TELEPHONE		
TREATMENT PLANT	TP	TP
PERTINENT ELEVATION (MSL)		
TOP OF CONSERVATION POOL, EL. 1220		
TOP OF FLOOD CONTROL POOL, EL. 1230		

NOTE: THIS AREA IS LOCATED IN SECTION 24, T. 19 N., R. 29 W., BENTON CO., ARK.

WHITE RIVER WATERSHED — WHITE RIVER, ARKANSAS

UPDATED MASTER PLAN

BEAVER LAKE

BLACKBURN CREEK FUTURE PARK

SCALE OF FEET

200 0 200 400

U. S. ARMY ENGINEER DISTRICT, LITTLE ROCK
LITTLE ROCK, ARKANSAS, APRIL 1975

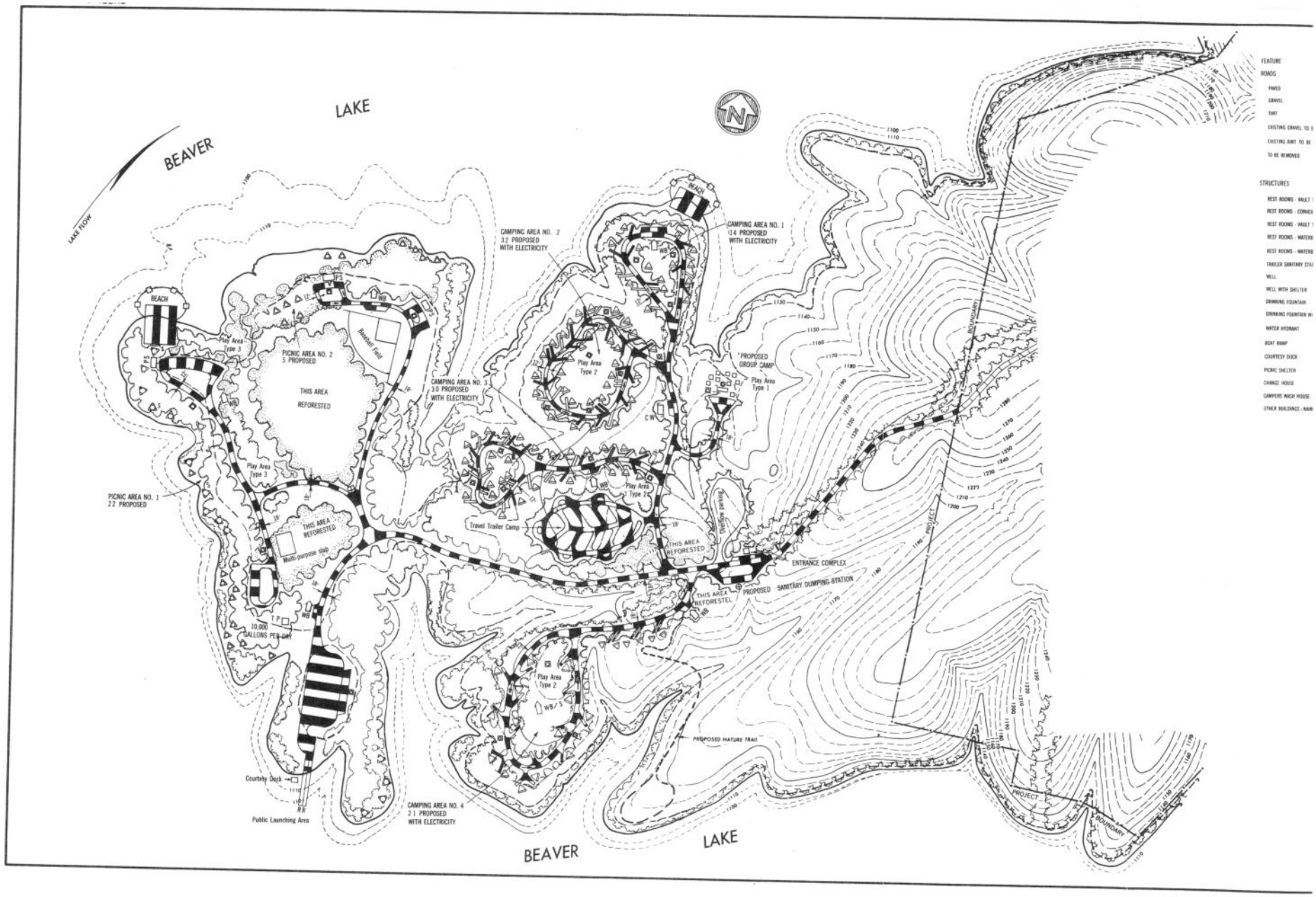
BEAVER
LAKE
LAKE FLOW
BEACH
Play Area Type 3
PICNIC AREA NO. 2
5 PROPOSED
THIS AREA REFORESTED
Baseball Field
PICNIC AREA NO. 1
22 PROPOSED
Play Area Type 3
THIS AREA REFORESTED
Multi-purpose slab
10,000 GALLONS PER DAY
Courtesy Dock
Public Launching Area
CAMPING AREA NO. 3
30 PROPOSED
WITH ELECTRICITY
CAMPING AREA NO. 2
32 PROPOSED
WITH ELECTRICITY
Play Area Type 2
Travel Trailer Camp
Play Area Type 2
THIS AREA REFORESTED
Play Area Type 2
CAMPING AREA NO. 4
21 PROPOSED
WITH ELECTRICITY
BEACH
CAMPING AREA NO. 1
14 PROPOSED
WITH ELECTRICITY
PROPOSED GROUP CAMP
Play Area Type 1
Baseball Field
THIS AREA REFORESTED
ENTRANCE COMPLEX
PROPOSED SANITARY DUMPING STATION
PROPOSED NATURE TRAIL
BOUNDARY
PROJECT
BEACH
BOUNDARY
PROJECT
BEAVER
LAKE
FEATURE
ROADS
PAVED
GRAVEL
DIRT
EXISTING GRAVEL TO B
EXISTING DIRT TO BE
TO BE REMOVED
STRUCTURES
REST ROOMS - VAULT T
REST ROOMS - CONVER
REST ROOMS - VAULT T
REST ROOMS - WATERB
REST ROOMS - WATERB
TRAILER SANITARY STA
WELL
WELL WITH SHELTER
DRINKING FOUNTAIN
DRINKING FOUNTAIN W
WATER HYDRANT
BOAT RAMP
COURTESY DOCK
PICNIC SHELTER
CHANGE HOUSE
CAMPERS WASH HOUSE
OTHER BUILDINGS - NAME

PLATE 27

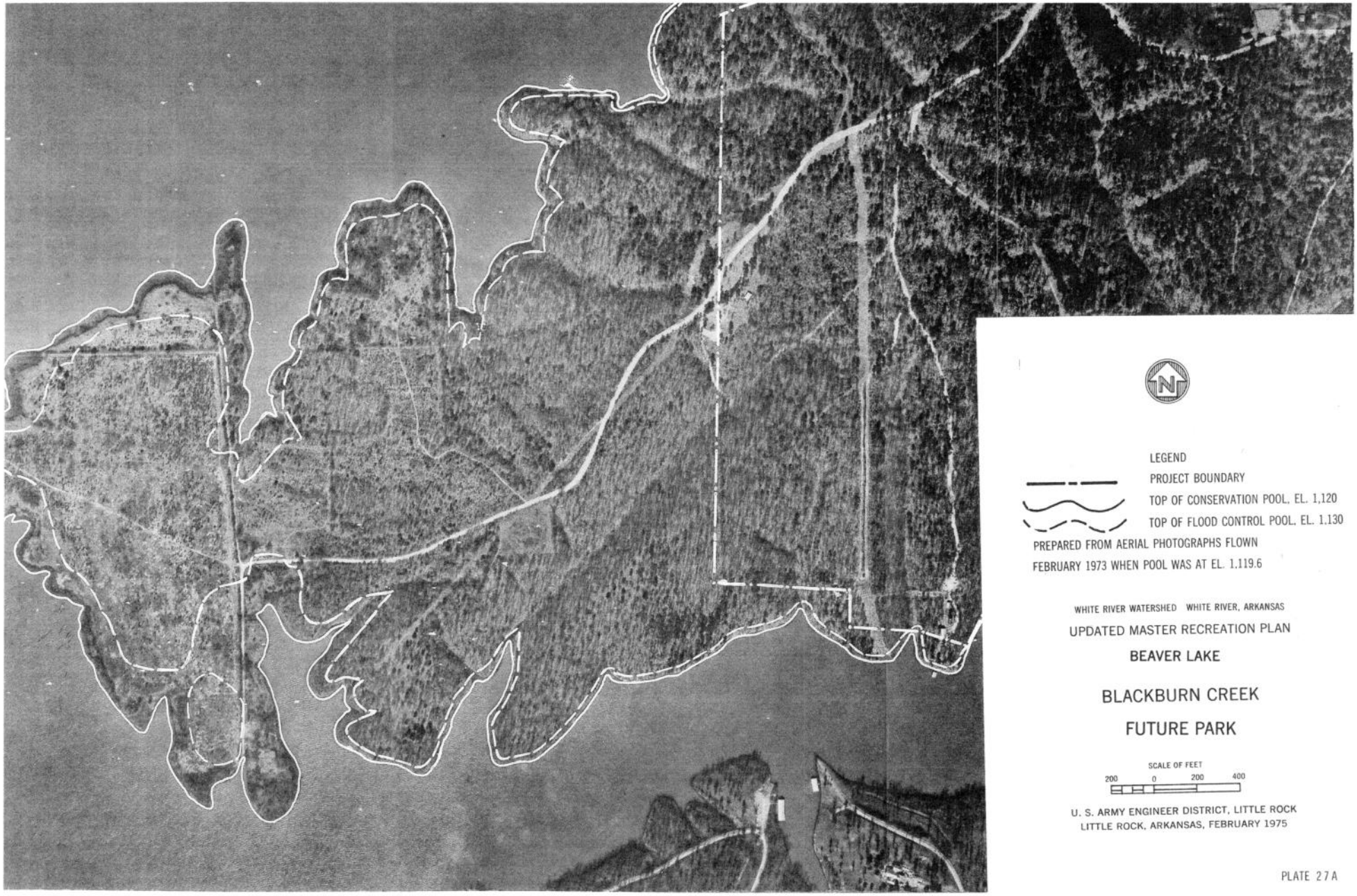

LEGEND

PROJECT BOUNDARY

TOP OF CONSERVATION POOL, EL. 1,120

TOP OF FLOOD CONTROL POOL, EL. 1,130

PREPARED FROM AERIAL PHOTOGRAPHS FLOWN FEBRUARY 1973 WHEN POOL WAS AT EL. 1,119.6

WHITE RIVER WATERSHED WHITE RIVER, ARKANSAS

UPDATED MASTER RECREATION PLAN

BEAVER LAKE

BLACKBURN CREEK

FUTURE PARK

SCALE OF FEET

200 0 200 400

U. S. ARMY ENGINEER DISTRICT, LITTLE ROCK
LITTLE ROCK, ARKANSAS, FEBRUARY 1975

PLATE 27A

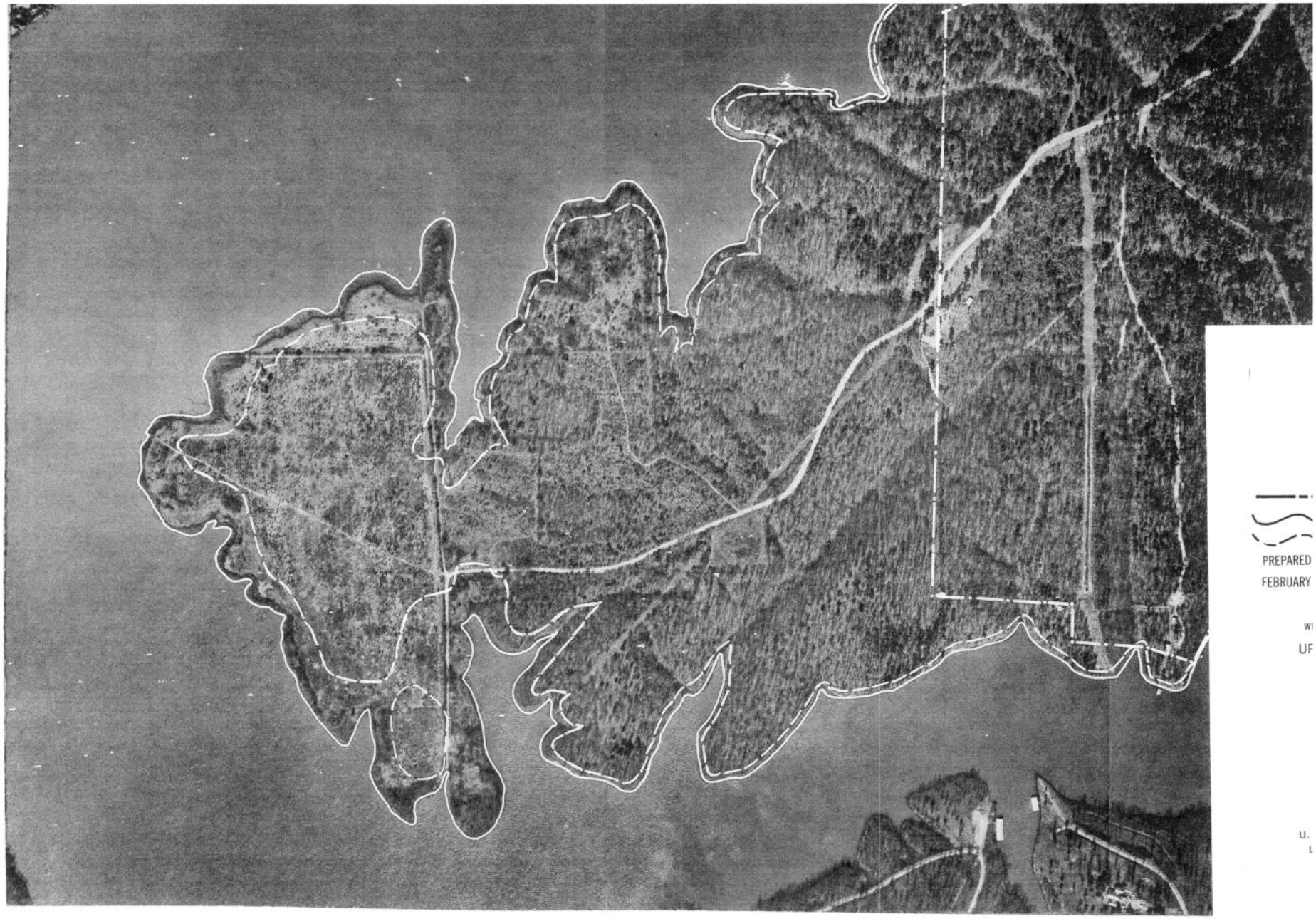

PREPARED
FEBRUARY

WI
UF

U.
L

PLATE 27A

LEGEND

RECREATIONAL FEATURES

FEATURE	EXISTING	PROPOSED
ROADS		
PAVED		
GRAVEL		
DIRT		
EXISTING GRAVEL TO BE PAVED		
EXISTING DIRT TO BE GRAVELED		
TO BE REMOVED		
STRUCTURES		
REST ROOMS - VAULT TYPE MASONRY		
REST ROOMS - CONVERT TO WATERBORNE		
REST ROOMS - VAULT TYPE WOODEN		
REST ROOMS - WATERBORNE		
REST ROOMS - WATERBORNE WITH LAUNDRY		
TRAILER SANITARY STATION		
WELL		
WELL WITH SHELTER		
DRINKING FOUNTAIN		
DRINKING FOUNTAIN WITH SHELTER		
WATER HYDRANT		
BOAT RAMP		
COURTESY DOCK		
PICNIC SHELTER		
CHANGE HOUSE		
CAMPERS WASH HOUSE		
OTHER BUILDINGS (NAMED)		
UTILITIES		
LIFT STATION	LS	LS
TREATMENT PLANT	TP	TP
SANITARY SEWER	ES	S
MANHOLE		
WATER LINE	EW	W
ELECTRIC LINE	EE	E

FEATURE	EXISTING	PROPOSED
PICNIC SPACES		
1 TABLE		
1 FIREPLACE OR CHARCOAL UNIT		
1 REFUSE CAN		
WITH TABLE SHELTER		
CAMP SPACE OR TRAILER SPACE		
1 TABLE		
1 FIREPLACE OR CHARCOAL UNIT		
1 REFUSE CAN		
PRIMITIVE CAMP SITES		
GROUP CAMP SPACE AND TOTAL		
1 COUNCIL FIREPLACE		
1 REFUSE CAN		
AMPHITHEATER		
SIGN		
GATES		
OTHER FEATURES		
BEACH IMPROVEMENTS		
TREES		
TRAFFIC COUNTER		
MERCURY VAPOR LIGHT		
TELEPHONE		
TREATMENT PLANT		
PERTINENT ELEVATION (MSL)		
TOP OF CONSERVATION POOL, EL. 1120		
TOP OF FLOOD CONTROL POOL, EL. 1130		

NOTE: THIS AREA IS LOCATED IN SECTION 24, T. 19 N., R. 29 W., BENTON CO., ARK.

WHITE RIVER WATERSHED

WHITE RIVER, ARKANSAS

UPDATED MASTER PLAN

BEAVER LAKE

BLACKBURN CREEK FUTURE PARK

SCALE OF FEET

200 0 200 400

U. S. ARMY ENGINEER DISTRICT, LITTLE ROCK

LITTLE ROCK, ARKANSAS, APRIL 1975

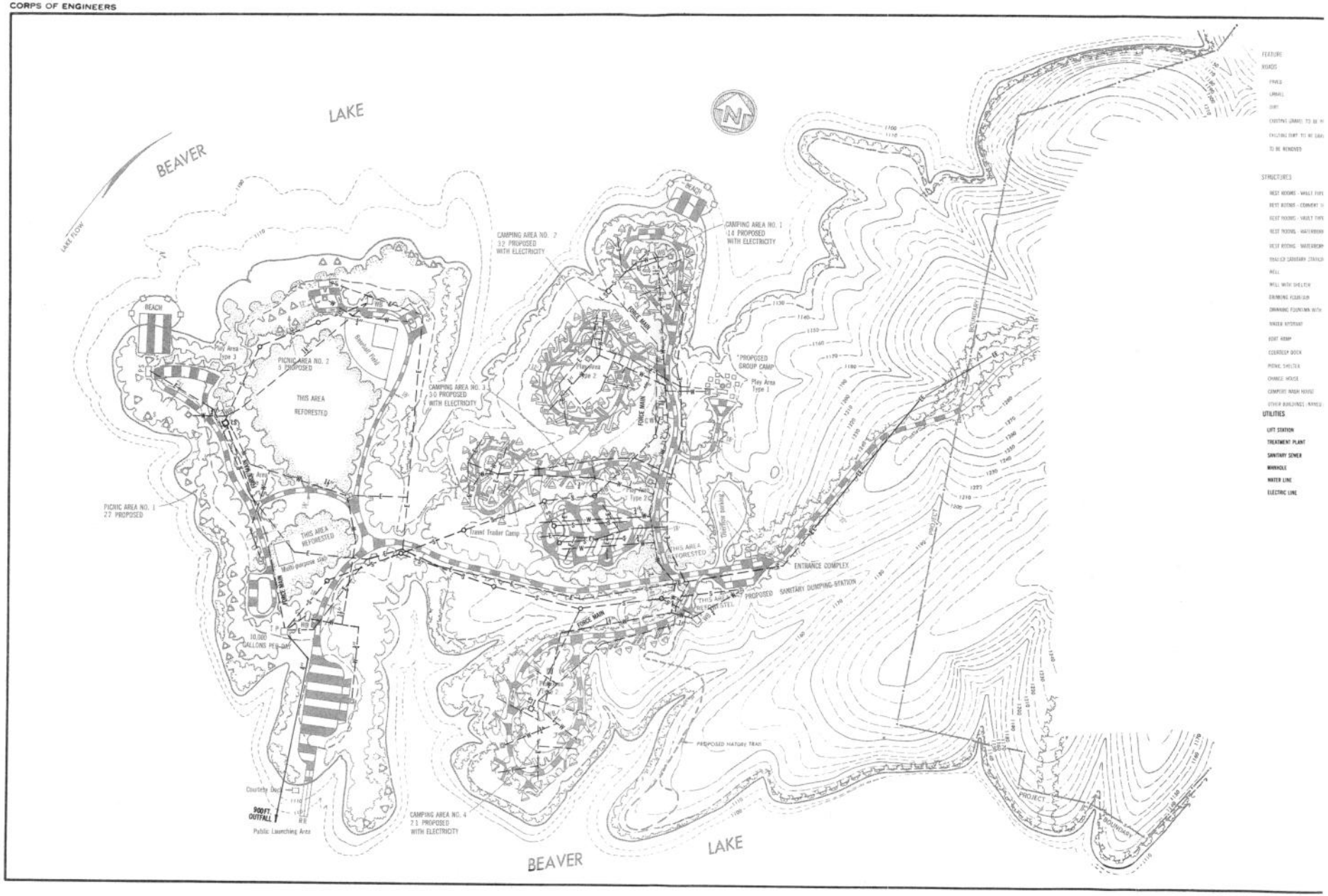
LAKE
BEAVER
LAKE FLOW
BEACH
Play Area Type 3
PICNIC AREA NO. 2
3 PROPOSED
THIS AREA REFORESTED
Baseball Field
CAMPING AREA NO. 3
30 PROPOSED
WITH ELECTRICITY
CAMPING AREA NO. 2
32 PROPOSED
WITH ELECTRICITY
CAMPING AREA NO. 1
14 PROPOSED
WITH ELECTRICITY
FORCE MAIN
Play Area Type 2
*PROPOSED GROUP CAMP
Play Area Type 1
PICNIC AREA NO. 1
27 PROPOSED
Play Area Type 4
Multi-purpose Slab
Travel Trailer Camp
Play Area Type 7
Overflow Parking
ENTRANCE COMPLEX
PROPOSED SANITARY DUMPING STATION
10,000 GALLONS PER DAY
Courtesy Dock
900 FT. OUTFALL
Public Launching Area
CAMPING AREA NO. 4
23 PROPOSED
WITH ELECTRICITY
PROPOSED NATURE TRAIL
PROJECT BOUNDARY
FEATURE
ROADS
PAVED
GRAVEL
DIRT
EXISTING GRAVEL TO BE M
EXISTING DIRT TO BE GRAV
TO BE REMOVED
STRUCTURES
REST ROOMS - VAULT TYPE
REST ROOMS - CONVERT TO
REST ROOMS - VAULT TYPE
REST ROOMS - WATERBORN
REST ROOMS - WATERBORN
TRAILER SANITARY STATION
WELL
WELL WITH SHELTER
DRINKING FOUNTAIN
DRINKING FOUNTAIN WITH
WATER HYDRANT
BOAT RAMP
FLOATING DOCK
PICNIC SHELTER
CHANGE HOUSE
CAMPERS WASH HOUSE
OTHER BUILDINGS (NAMED)
UTILITIES
LIFT STATION
TREATMENT PLANT
SANITARY SEWER
MANHOLE
WATER LINE
ELECTRIC LINE

PLATE 27B

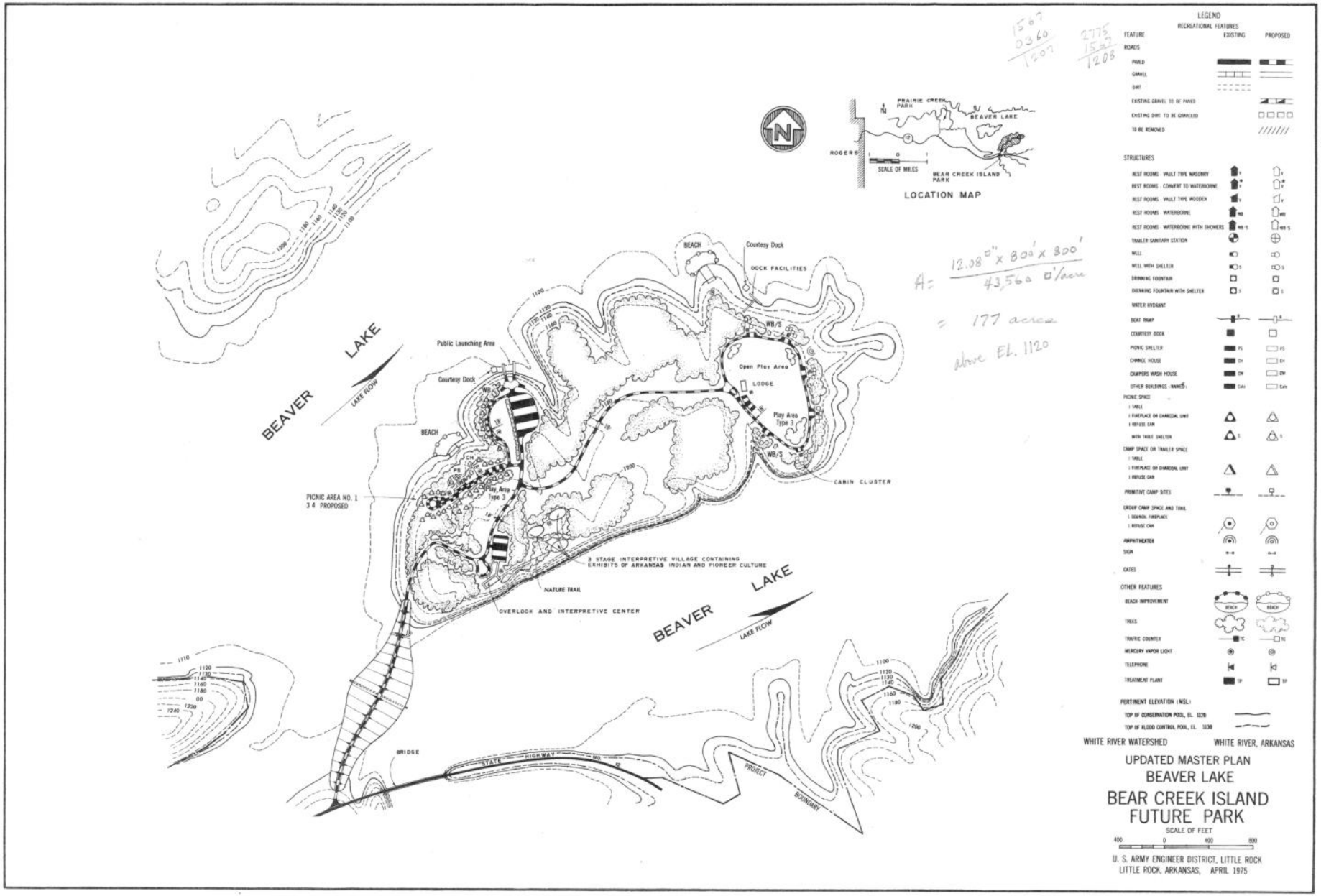
LEGEND
RECREATIONAL FEATURES
FEATURE
EXISTING
PROPOSED
ROADS
PAVED
GRAVEL
DIRT
EXISTING GRAVEL TO BE PAVED
EXISTING DIRT TO BE GRAVELED
TO BE REMOVED
STRUCTURES
REST ROOMS - VAULT TYPE MASONRY
REST ROOMS - CONVERT TO WATERBORNE
REST ROOMS - VAULT TYPE WOODEN
REST ROOMS - WATERBORNE
REST ROOMS - WATERBORNE WITH SHOWERS
TRAILER SANITARY STATION
WELL
WELL WITH SHELTER
DRINKING FOUNTAIN
DRINKING FOUNTAIN WITH SHELTER
WATER HYDRANT
BOAT RAMP
COURTESY DOCK
PICNIC SHELTER
CHANGE HOUSE
CAMPERS WASH HOUSE
OTHER BUILDINGS (NAMED)
PICNIC SPACE
1 TABLE
1 FIREPLACE OR CHARCOAL UNIT
1 REFUSE CAN
WITH TABLE SHELTER
CAMP SPACE OR TRAILER SPACE
1 TABLE
1 FIREPLACE OR CHARCOAL UNIT
1 REFUSE CAN
PRIMITIVE CAMP SITES
GROUP CAMP SPACE AND TRAIL
1 COUNCIL FIREPLACE
1 REFUSE CAN
AMPHITHEATER
SIGN
GATES
OTHER FEATURES
BEACH IMPROVEMENT
TREES
TRAFFIC COUNTER
MERCURY VAPOR LIGHT
TELEPHONE
TREATMENT PLANT
PERTINENT ELEVATION (MSL)
TOP OF CONSERVATION POOL, EL. 1120
TOP OF FLOOD CONTROL POOL, EL. 1130
WHITE RIVER WATERSHED
WHITE RIVER, ARKANSAS
UPDATED MASTER PLAN
BEAVER LAKE
BEAR CREEK ISLAND
FUTURE PARK
SCALE OF FEET
400 0 400 800
U. S. ARMY ENGINEER DISTRICT, LITTLE ROCK
LITTLE ROCK, ARKANSAS, APRIL 1975
LOCATION MAP
PRAIRIE CREEK PARK
BEAVER LAKE
ROGERS
SCALE OF MILES
BEAR CREEK ISLAND PARK
BEAVER LAKE
LAKE FLOW
Public Launching Area
Courtesy Dock
BEACH
Courtesy Dock
DOCK FACILITIES
Open Play Area
LODGE
Play Area Type 3
CABIN CLUSTER
PICNIC AREA NO. 1
3 4 PROPOSED
Play Area Type 3
3 STAGE INTERPRETIVE VILLAGE CONTAINING EXHIBITS OF ARKANSAS INDIAN AND PIONEER CULTURE
NATURE TRAIL
OVERLOOK AND INTERPRETIVE CENTER
BRIDGE
STATE HIGHWAY NO. 12
PROJECT BOUNDARY
1567
0360
1207
2775
1567
1208
A = 12.08 □" x 800' x 800' / 43,560 □'/acre
= 177 acres
above EL. 1120

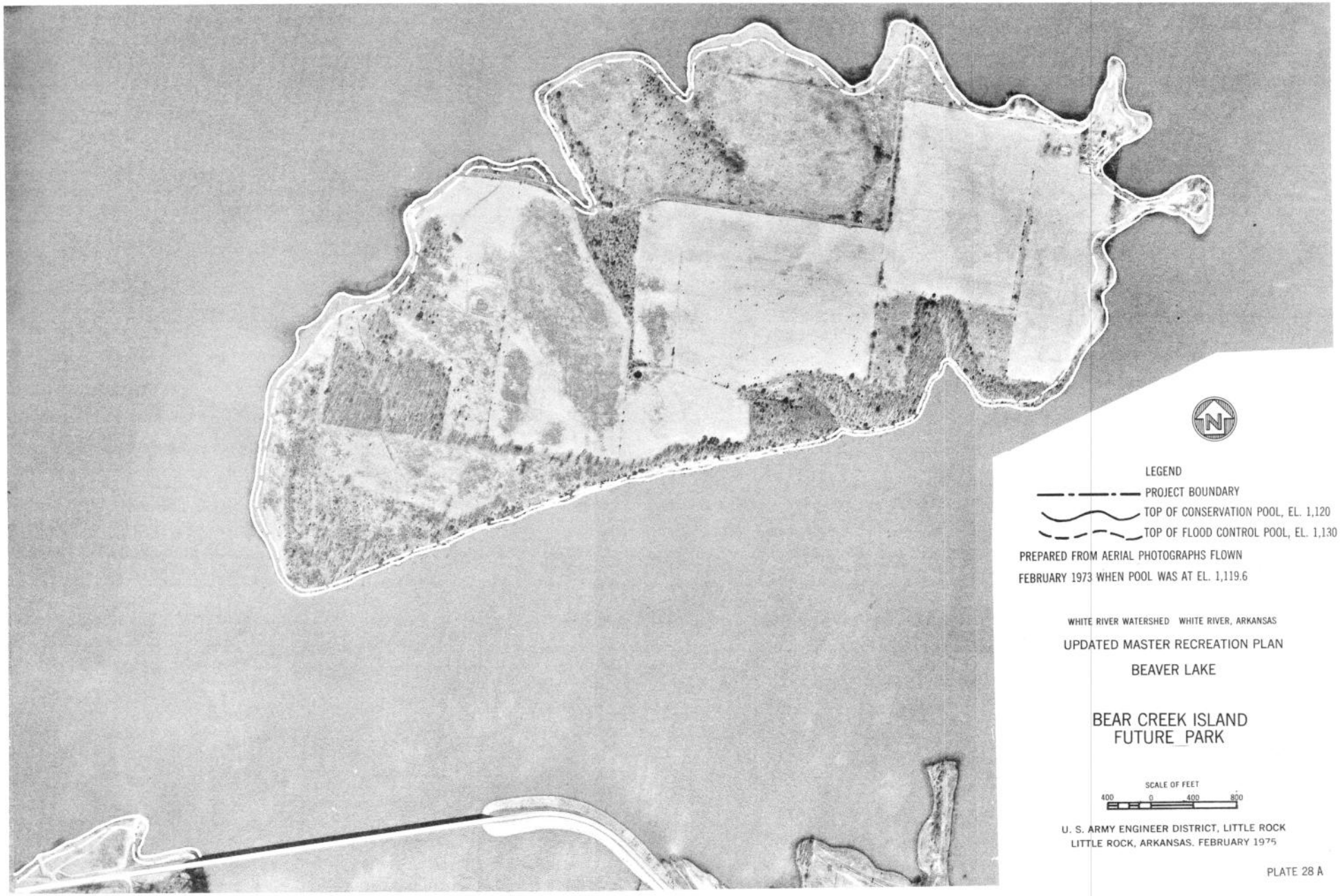

LEGEND

PROJECT BOUNDARY

TOP OF CONSERVATION POOL, EL. 1,120

TOP OF FLOOD CONTROL POOL, EL. 1,130

PREPARED FROM AERIAL PHOTOGRAPHS FLOWN FEBRUARY 1973 WHEN POOL WAS AT EL. 1,119.6

WHITE RIVER WATERSHED WHITE RIVER, ARKANSAS

UPDATED MASTER RECREATION PLAN

BEAVER LAKE

BEAR CREEK ISLAND FUTURE PARK

SCALE OF FEET

400 0 400 800

U. S. ARMY ENGINEER DISTRICT, LITTLE ROCK
LITTLE ROCK, ARKANSAS. FEBRUARY 1975

PLATE 28 A

TYPICAL ENTRANCE COMPLEX NOTES

1. PARKING AREA FOR LATE ARRIVALS AND OVERFLOW (PARKING ARRANGEMENT WILL BE SITE ADAPTED TO PRECLUDE EXTENSIVE CUTTING OF TREES. GRAVEL PARKING.)
2. WHERE JUSTIFIED BY USE, RESTROOMS MAY BE PROVIDED AWAY FROM THE GATEHOUSE. THESE MAY BE SIMILAR TO CURRENT APPROVED DESIGNS OR THOSE SHOWN IN PARK PRACTICE DESIGN (PLATES 140A&G, 229H, AND 590H).
3. TRAILS AND RESTROOMS SHALL BE DESIGNED FOR USE BY THE PHYSICALLY LIMITED.
4. AT THE GATEHOUSE A MAP OF THE AREA SHALL BE PROVIDED WITH METAL OR PLASTIC NUMBERS TO BE USED BY RANGER TO DESIGNATE OCCUPIED CAMPSITES.
5. DECORATIVE FENCE AND GATES TO BLEND WITH LANDSCAPE.
6. COMPOSITE SIGN, USER FEE SIGN, AND FEE DEPOSITORY.
7. PARKING AREA WILL BE LOCATED AND SIZED TO MEET THE NEEDS OF EACH INDIVIDUAL RECREATION AREA.
8. PARKING ARRANGEMENT WILL BE SITE ADAPTED TO PRECLUDE EXTENSIVE CUTTING OF TREES. PAVED PARKING.

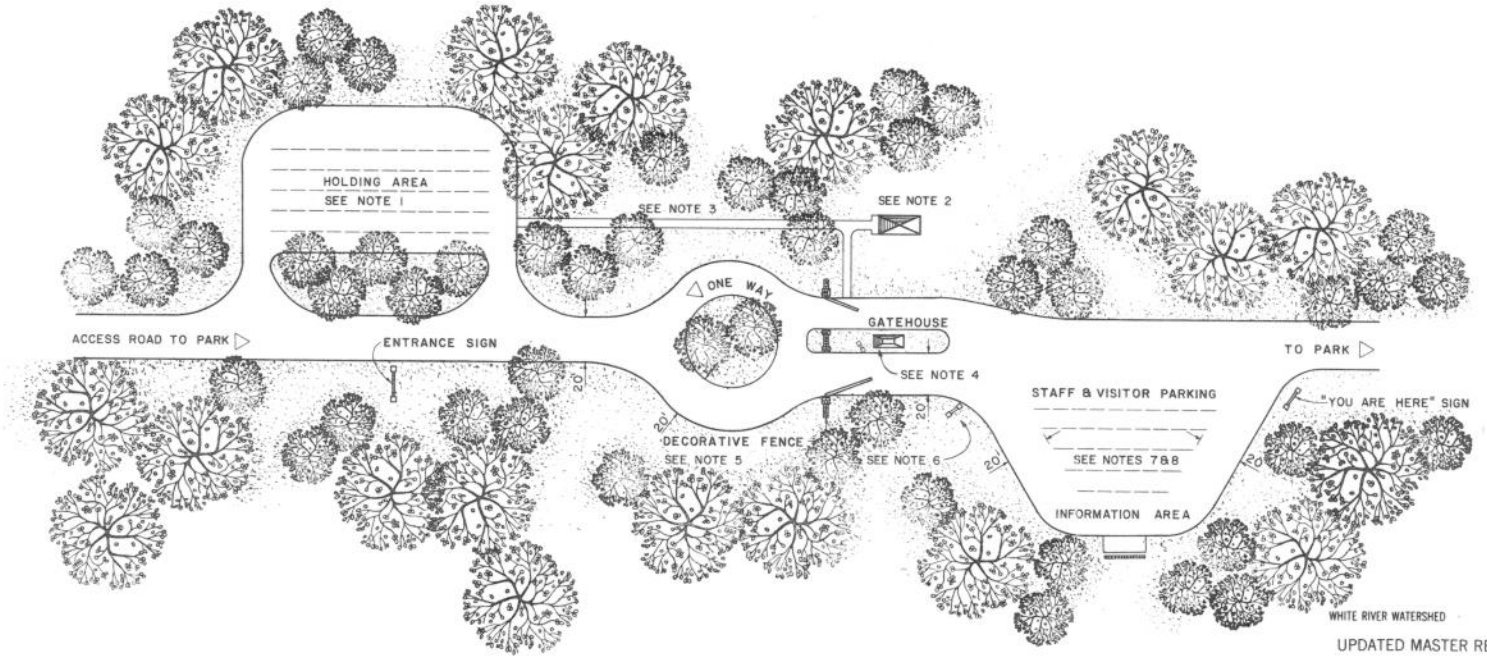

WHITE RIVER WATERSHED WHITE RIVER, ARKANSAS

UPDATED MASTER RECREATION PLAN

BEAVER LAKE

TYPICAL ENTRANCE COMPLEX

U. S. ARMY ENGINEER DISTRICT, LITTLE ROCK
LITTLE ROCK, ARKANSAS, JULY 1975

1" = 30' 30' 0 30' 60'
GRAPHIC SCALE